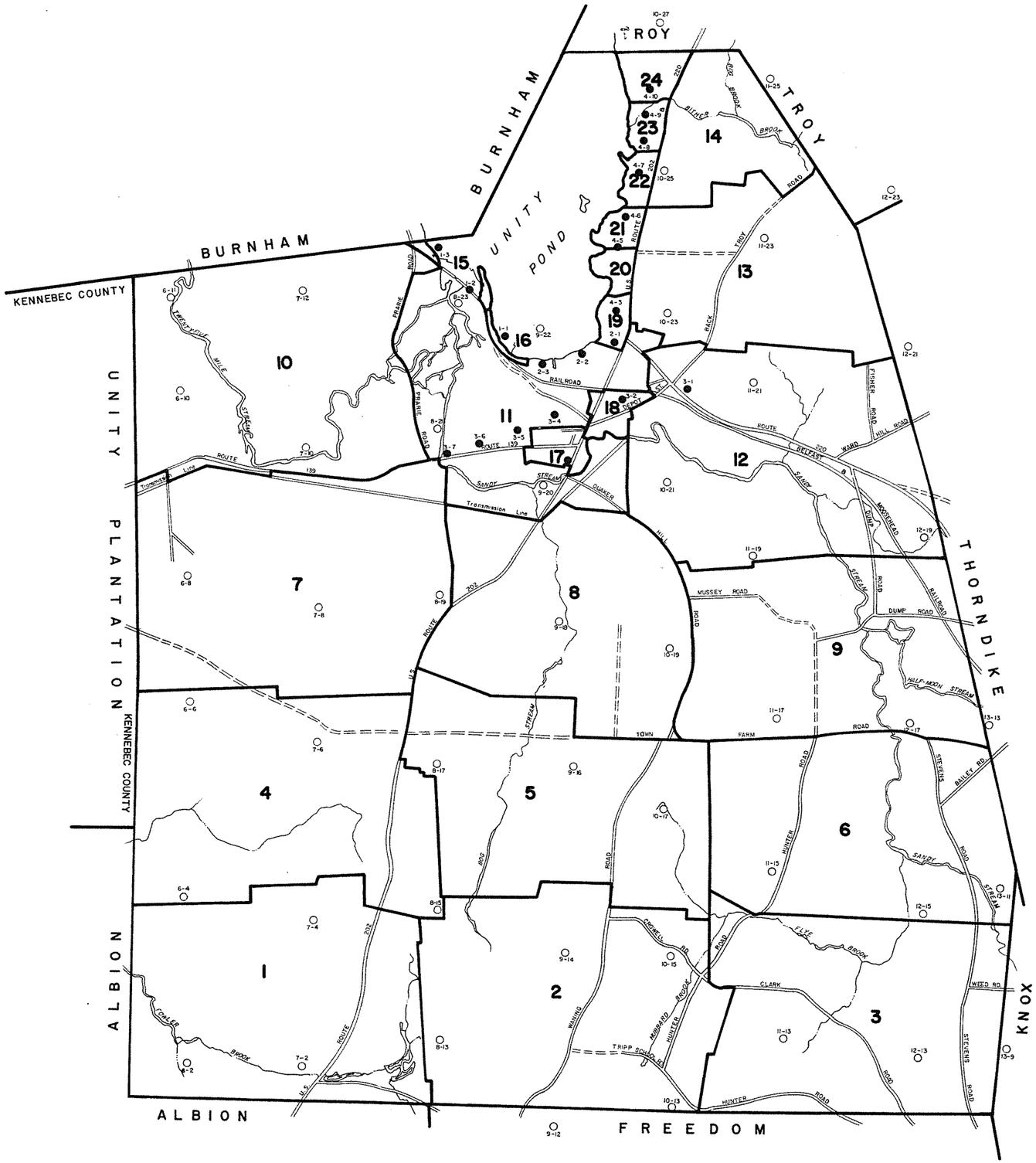

INDEX MAP

TOWN OF UNITY

WALDO COUNTY MAINE

1979

PREPARED BY S.L.F, Inc. SKOWHEGAN MAINE

SCALE
1" = 2100'
0 1050' 2100' 3150'

LEGEND

MAP LIMITS

RURAL PHOTO CENTER

URBAN PHOTO CENTER

MAP NUMBER 3

APR 0 1 2017

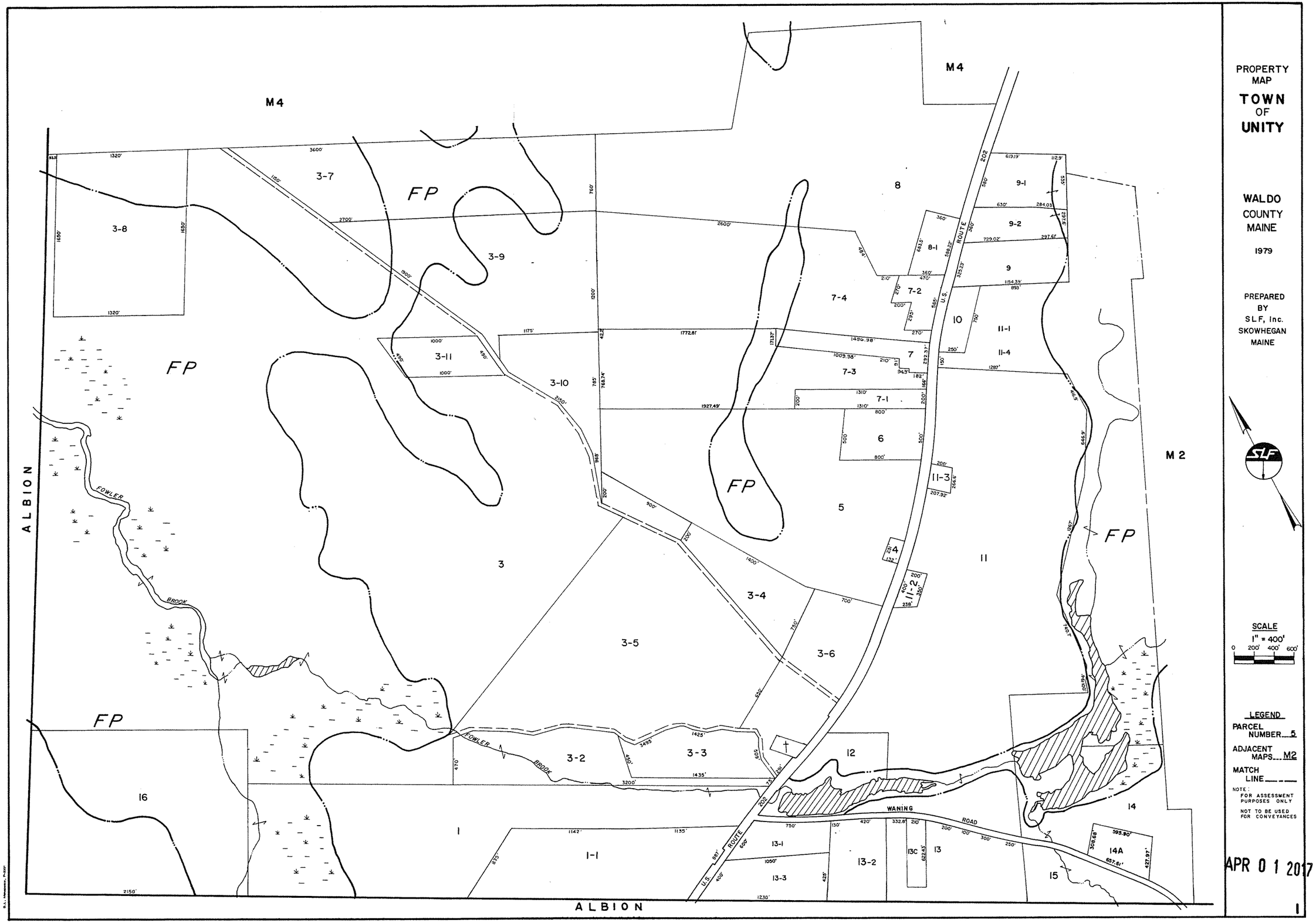
PROPERTY MAP
TOWN OF UNITY
WALDO COUNTY MAINE
1979
PREPARED BY SLF, Inc. SKOWHEGAN MAINE
SCALE
1" = 400'
0 200' 400' 600'
LEGEND
PARCEL NUMBER 5
ADJACENT MAPS M2
MATCH LINE
NOTE: FOR ASSESSMENT PURPOSES ONLY
NOT TO BE USED FOR CONVEYANCES
APR 0 1 2017
1
M4
M4
M2
ALBION
ALBION
FP
FOWLER BROOK
WANING ROAD
U.S. ROUTE 202
3-7
3-8
3-9
3-10
3-11
3-2
3-3
3-4
3-5
3-6
1
1-1
5
6
7
7-1
7-2
7-3
7-4
8
8-1
9
9-1
9-2
10
11
11-1
11-2
11-3
11-4
12
13
13-1
13-2
13-3
13C
14
14A
15
16

PROPERTY MAP

TOWN OF UNITY

WALDO COUNTY MAINE

1979

PREPARED BY SLF, Inc. SKOWHEGAN MAINE

SCALE
1" = 400'
0 200' 400' 600'

LEGEND
PARCEL NUMBER 5
ADJACENT MAPS M2
MATCH LINE

NOTE: FOR ASSESSMENT PURPOSES ONLY
NOT TO BE USED FOR CONVEYANCES

APR 0 1 2017

2

M4 M5 M3 M1

ALBION FREEDOM

P/O Map 4 Lot 34 P/O Map 5 Lot 2 P/O Map 5 Lot 5 P/O Map 5 Lot 34 Part of Map 1 Lot 11

FP STREAM BROOK

CROWELL ROAD WARING ROAD LANDRY LN HUBBARD ROAD HUNTER ROAD LIBBY HILL CLARK ROAD

10-1 10-2 10-3 10-4 10 11 11-1 11-2 11-3 12 13 13-1 14 16 15 17 17-1 18 20 20-1 21 21-1 22 23 24 25 25-1A 25-1B 25-1C 25-2 25-3 25-4 26 27 27-1 27-2 27-3 27-3A 27-4 27-5 28 29 30 30-1 31 31-1 1 1-1 2 3 3-1 4 5-1 5-2 5-3 5-4 5-4-1 6 6-1 6-1A 6-2 6-3 7 8 8-1 9

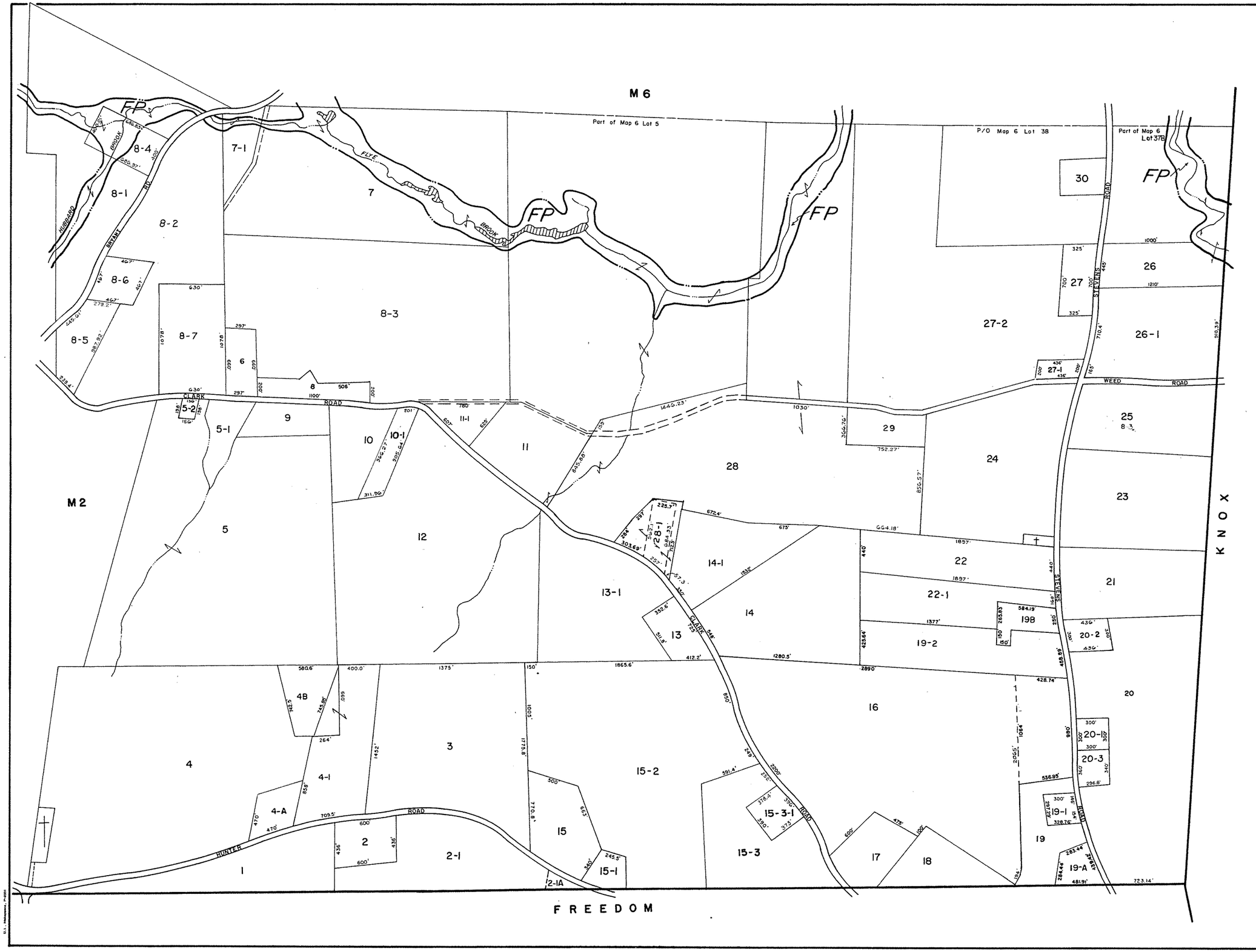

PROPERTY MAP

TOWN OF UNITY

WALDO COUNTY MAINE

1979

PREPARED BY SLF, Inc. SKOWHEGAN MAINE

SCALE
1" = 400'
0 200' 400' 600'

LEGEND
PARCEL NUMBER 5
ADJACENT MAPS M2
MATCH LINE

NOTE: FOR ASSESSMENT PURPOSES ONLY
NOT TO BE USED FOR CONVEYANCES

APR 0 1 2017

3

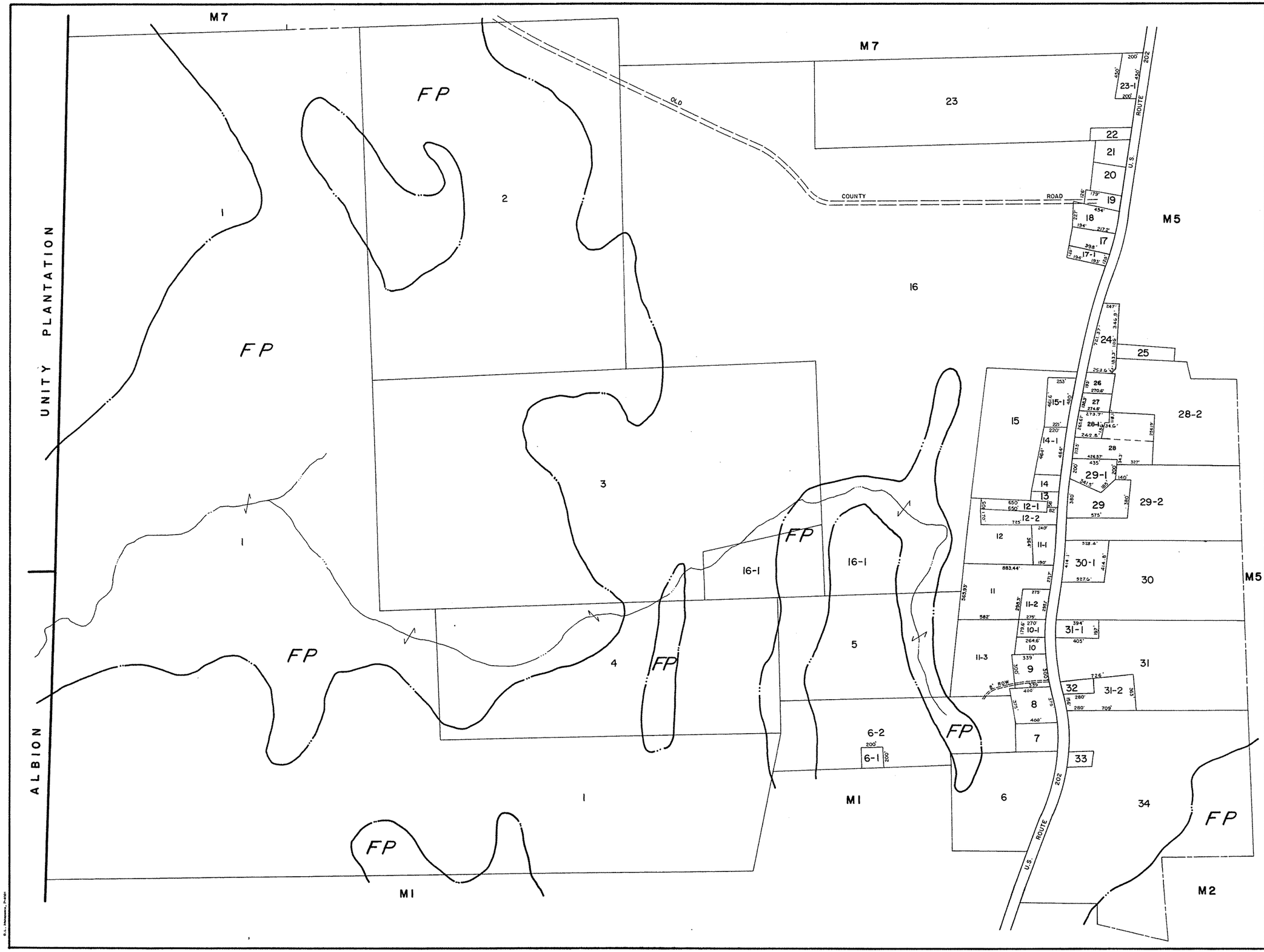

PROPERTY MAP

TOWN OF UNITY

WALDO COUNTY MAINE

1979

PREPARED BY S L F, Inc. SKOWHEGAN MAINE

SCALE

1" = 400'

0 200' 400' 600'

LEGEND

PARCEL NUMBER 5

ADJACENT MAPS... M2

MATCH LINE

NOTE: FOR ASSESSMENT PURPOSES ONLY

NOT TO BE USED FOR CONVEYANCES

APR 0 1 2017

PROPERTY MAP

TOWN OF UNITY

WALDO COUNTY MAINE

1979

PREPARED BY SLF, Inc. SKOWHEGAN MAINE

SCALE
1" = 400'
0 200' 400' 600'

LEGEND

PARCEL NUMBER 5

ADJACENT MAPS M2

MATCH LINE

NOTE: FOR ASSESSMENT PURPOSES ONLY

NOT TO BE USED FOR CONVEYANCES

APR 0 1 2017

5

M9

M5

M3

TOWN FARM ROAD

HUNTER ROAD

STEVENS ROAD

BAILEY ROAD

OLD FLYE ROAD

THORNDIKE

KNOX

SANDY STREAM

FP

PROPERTY MAP

TOWN OF UNITY

WALDO COUNTY MAINE

1979

PREPARED BY SLF, Inc. SKOWHEGAN MAINE

SCALE 1" = 400'

0 200' 400' 600'

LEGEND

PARCEL NUMBER 5

ADJACENT MAPS M2

MATCH LINE

NOTE: FOR ASSESSMENT PURPOSES ONLY

NOT TO BE USED FOR CONVEYANCES

APR 0 1 2017

6

NO LOT 40

PROPERTY MAP

TOWN OF UNITY

WALDO COUNTY MAINE

1979

PREPARED BY SLF, Inc. SKOWHEGAN MAINE

SCALE 1" = 400'

0 200' 400' 600'

LEGEND

PARCEL NUMBER 5

ADJACENT MAPS M2

MATCH LINE

NOTE: FOR ASSESSMENT PURPOSES ONLY

NOT TO BE USED FOR CONVEYANCES

APR 0 1 2017

7

NO LOT 30

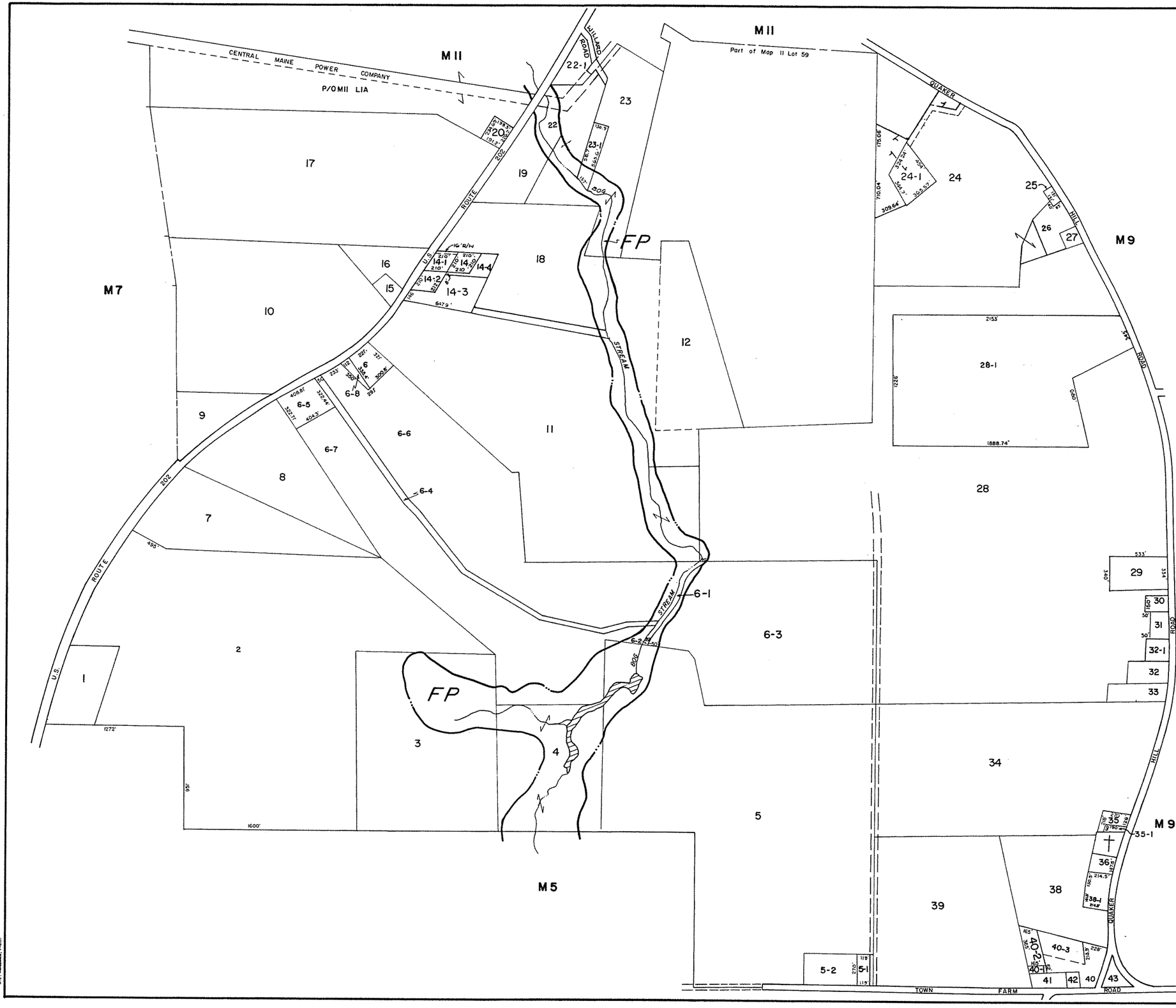

PROPERTY MAP

TOWN OF UNITY

WALDO COUNTY MAINE

1979

PREPARED BY SLF, Inc. SKOWHEGAN MAINE

SCALE
1" = 400'
0 200' 400' 600'

LEGEND

PARCEL NUMBER 5

ADJACENT MAPS M2

MATCH LINE

NOTE: FOR ASSESSMENT PURPOSES ONLY

NOT TO BE USED FOR CONVEYANCES

APR 0 1 2017

8

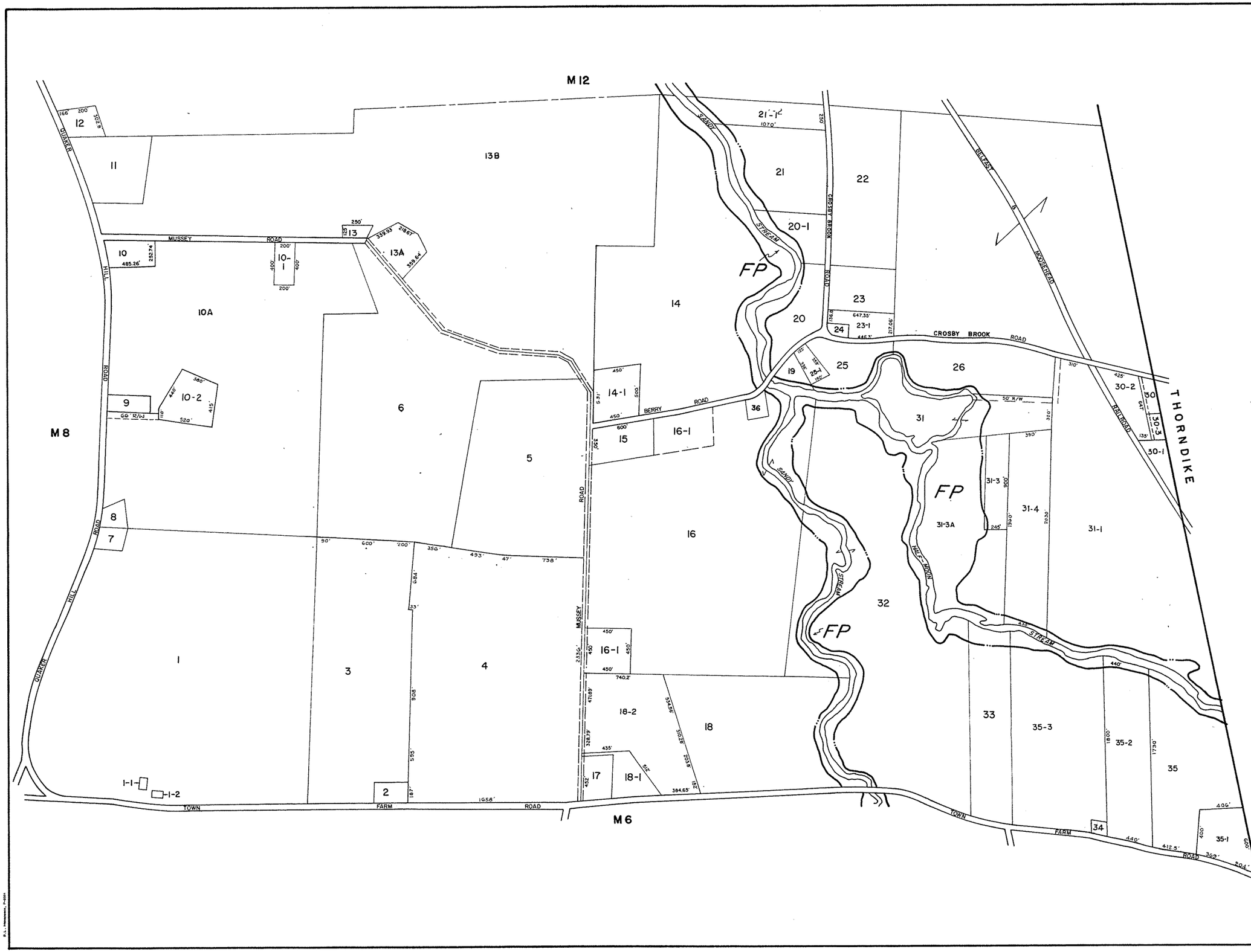

PROPERTY MAP

TOWN OF UNITY

WALDO COUNTY MAINE

1979

PREPARED BY SLF, Inc. SKOWHEGAN MAINE

SCALE
1" = 400'
0 200' 400' 600'

LEGEND
PARCEL NUMBER 5
ADJACENT MAPS M2
MATCH LINE

NOTE: FOR ASSESSMENT PURPOSES ONLY
NOT TO BE USED FOR CONVEYANCES

APR 0 1 2017

9

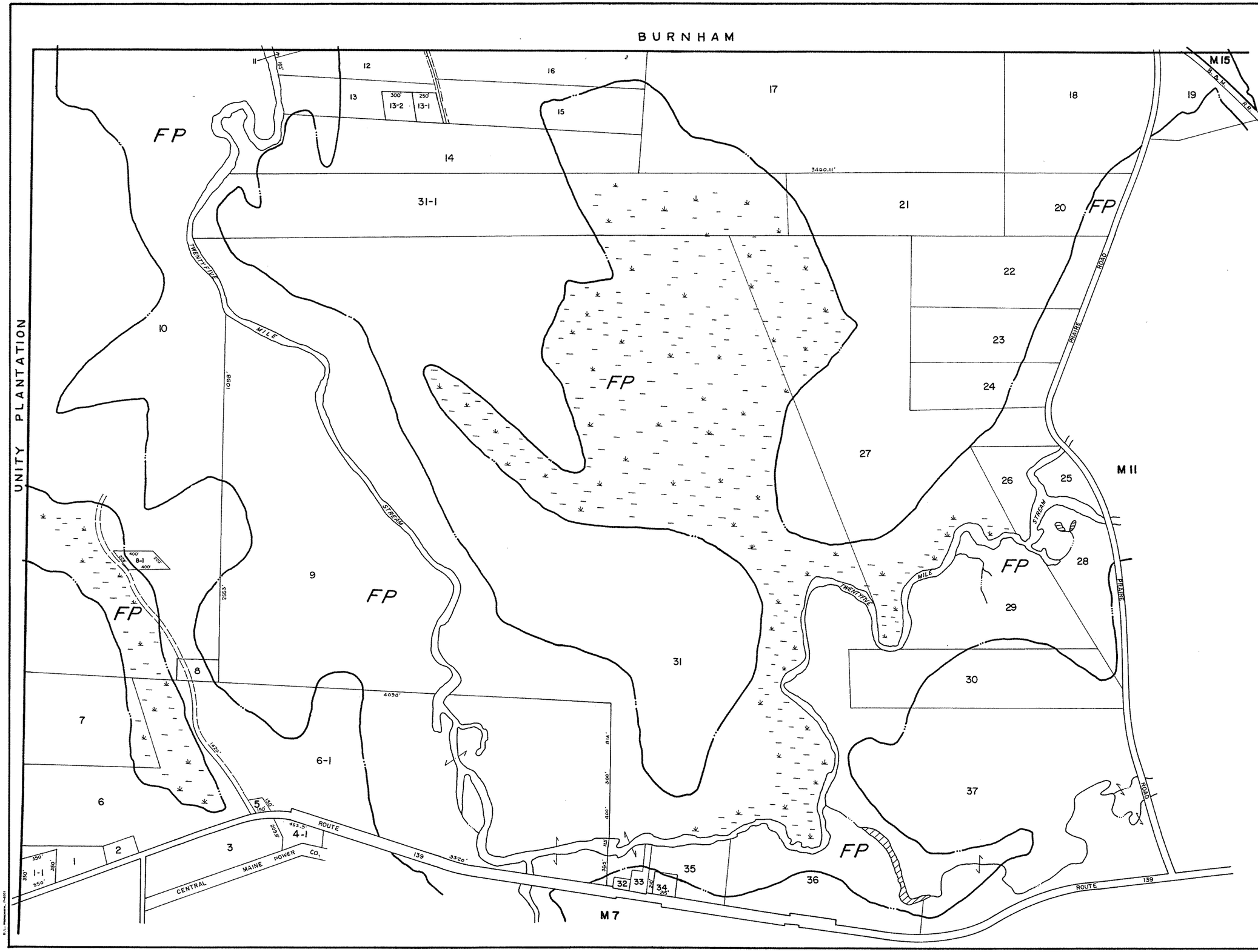

PROPERTY MAP

TOWN OF UNITY

WALDO COUNTY MAINE

1979

PREPARED BY SLF, Inc. SKOWHEGAN MAINE

SCALE
1" = 400'
0 200' 400' 600'

LEGEND
PARCEL NUMBER 5
ADJACENT MAPS M2
MATCH LINE

NOTE: FOR ASSESSMENT PURPOSES ONLY
NOT TO BE USED FOR CONVEYANCES

APR 0 1 2017

10

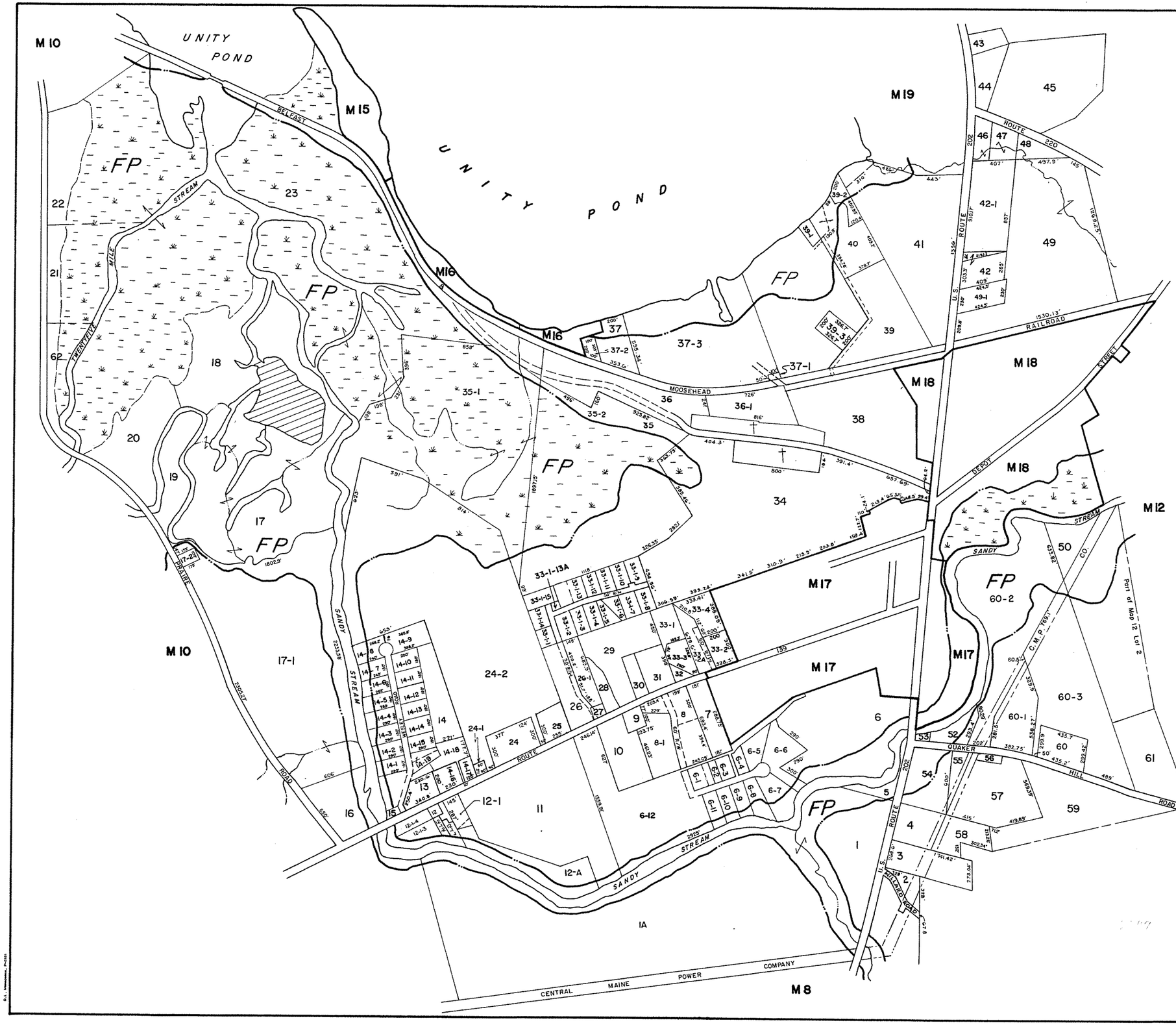

PROPERTY MAP

TOWN OF UNITY

WALDO COUNTY MAINE

1979

PREPARED BY S.L.F, Inc. SKOWHEGAN MAINE

SCALE
1" = 400'
0 200' 400' 600'

LEGEND

PARCEL NUMBER 5

ADJACENT MAPS M2

MATCH LINE

NOTE:
FOR ASSESSMENT PURPOSES ONLY

NOT TO BE USED FOR CONVEYANCES

APR 0 1 2017

11

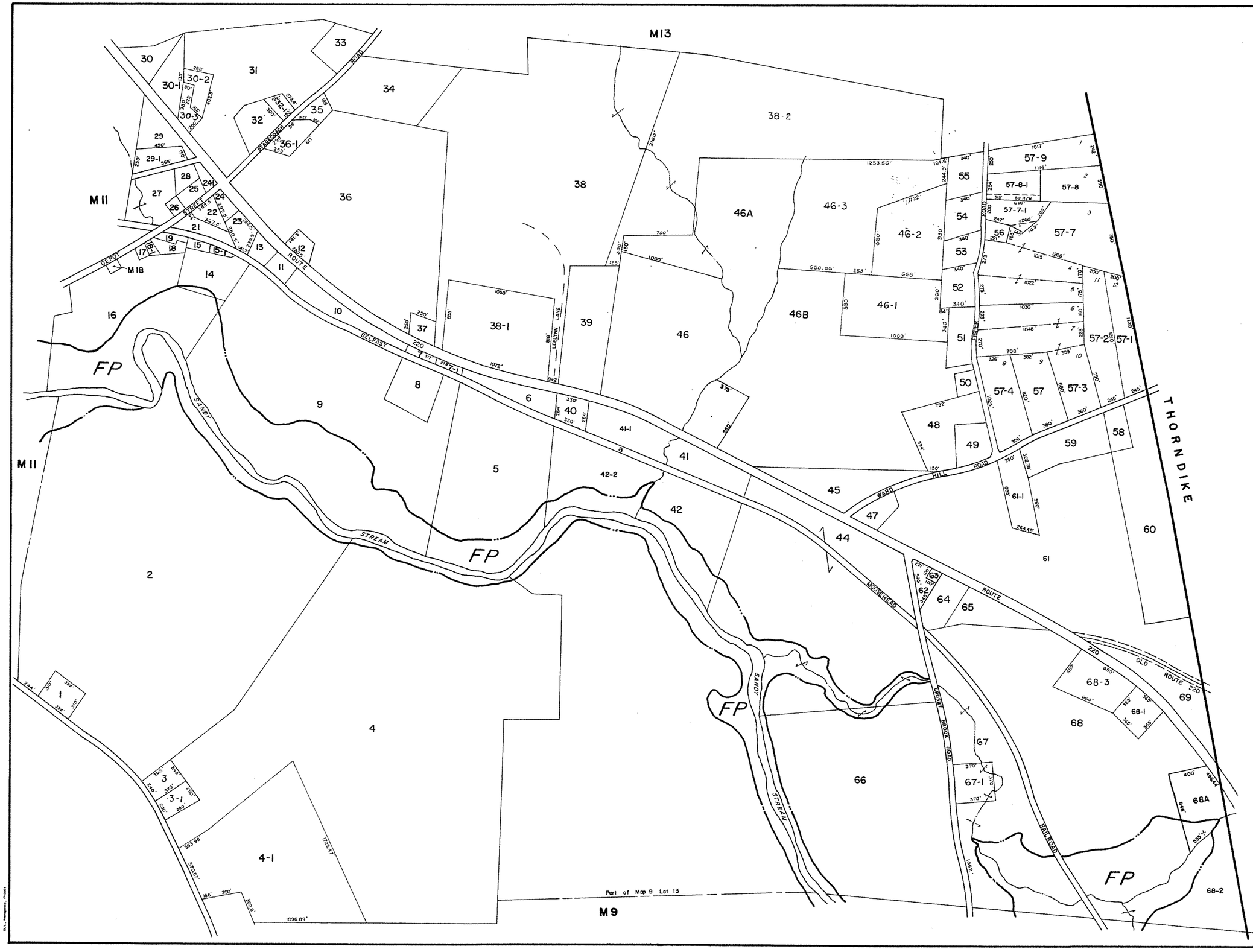

PROPERTY MAP

TOWN OF UNITY

WALDO COUNTY MAINE

1979

PREPARED BY SLF, Inc. SKOWHEGAN MAINE

SCALE
1" = 400'
0 200' 400' 600'

LEGEND
PARCEL NUMBER 5
ADJACENT MAPS M2
MATCH LINE

NOTE: FOR ASSESSMENT PURPOSES ONLY
NOT TO BE USED FOR CONVEYANCES

APR 0 1 2017

12

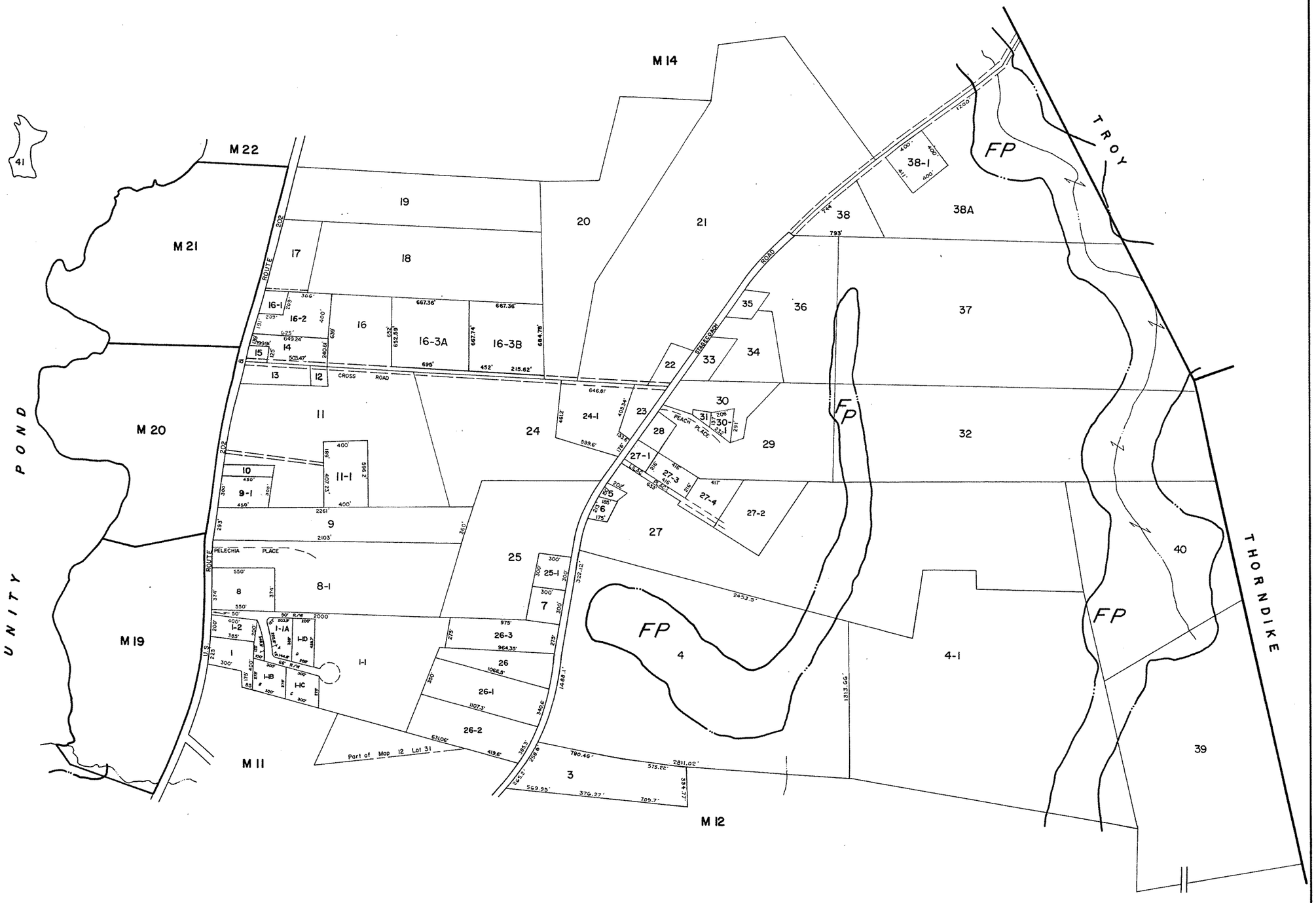

PROPERTY MAP

TOWN OF UNITY

WALDO COUNTY
MAINE

1979

PREPARED BY
S L F, Inc.
SKOWHEGAN
MAINE

SCALE
1" = 400'
0 200' 400' 600'

LEGEND
PARCEL NUMBER 5
ADJACENT MAPS M2
MATCH LINE

NOTE:
FOR ASSESSMENT PURPOSES ONLY
NOT TO BE USED FOR CONVEYANCES

APR 0 1 2017

13

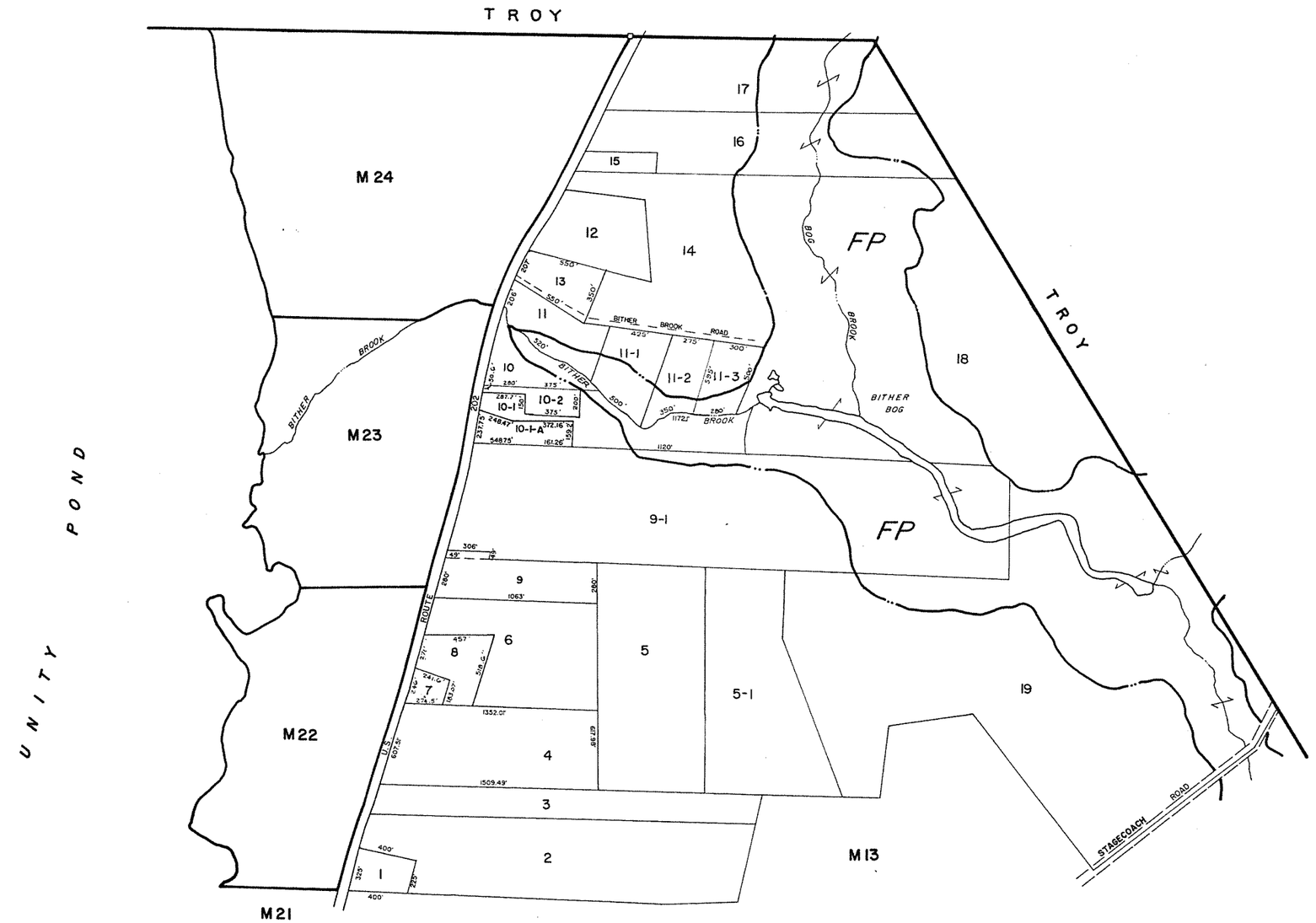

PROPERTY MAP

TOWN OF UNITY

WALDO COUNTY MAINE

1979

PREPARED BY S.L.F., Inc. SKOWHEGAN MAINE

SCALE
1" = 400'
0 200' 400' 600'

LEGEND

PARCEL NUMBER... 5

ADJACENT MAPS... M2

MATCH LINE

NOTE: FOR ASSESSMENT PURPOSES ONLY

NOT TO BE USED FOR CONVEYANCES

APR 0 1 2017

14

NO LOT 13

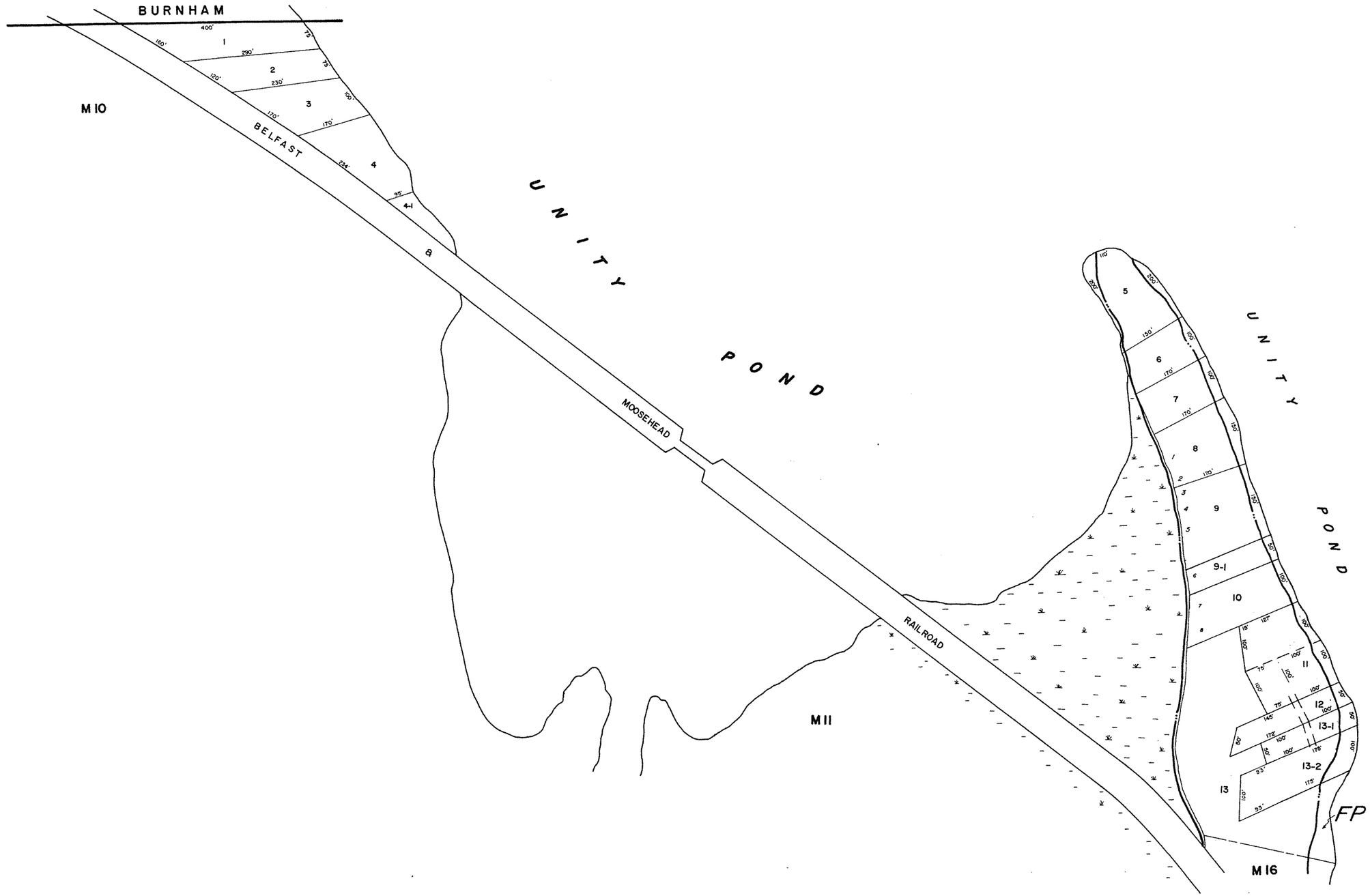

PROPERTY MAP

TOWN OF UNITY

WALDO COUNTY MAINE

1979

PREPARED BY SLF, Inc. SKOWHEGAN MAINE

SCALE 1" = 100'

LEGEND

PARCEL NUMBER... 5

ADJACENT MAPS... M2

MATCH LINE

NOTE: FOR ASSESSMENT PURPOSES ONLY

NOT TO BE USED FOR CONVEYANCES

APR 0 1 2017

15

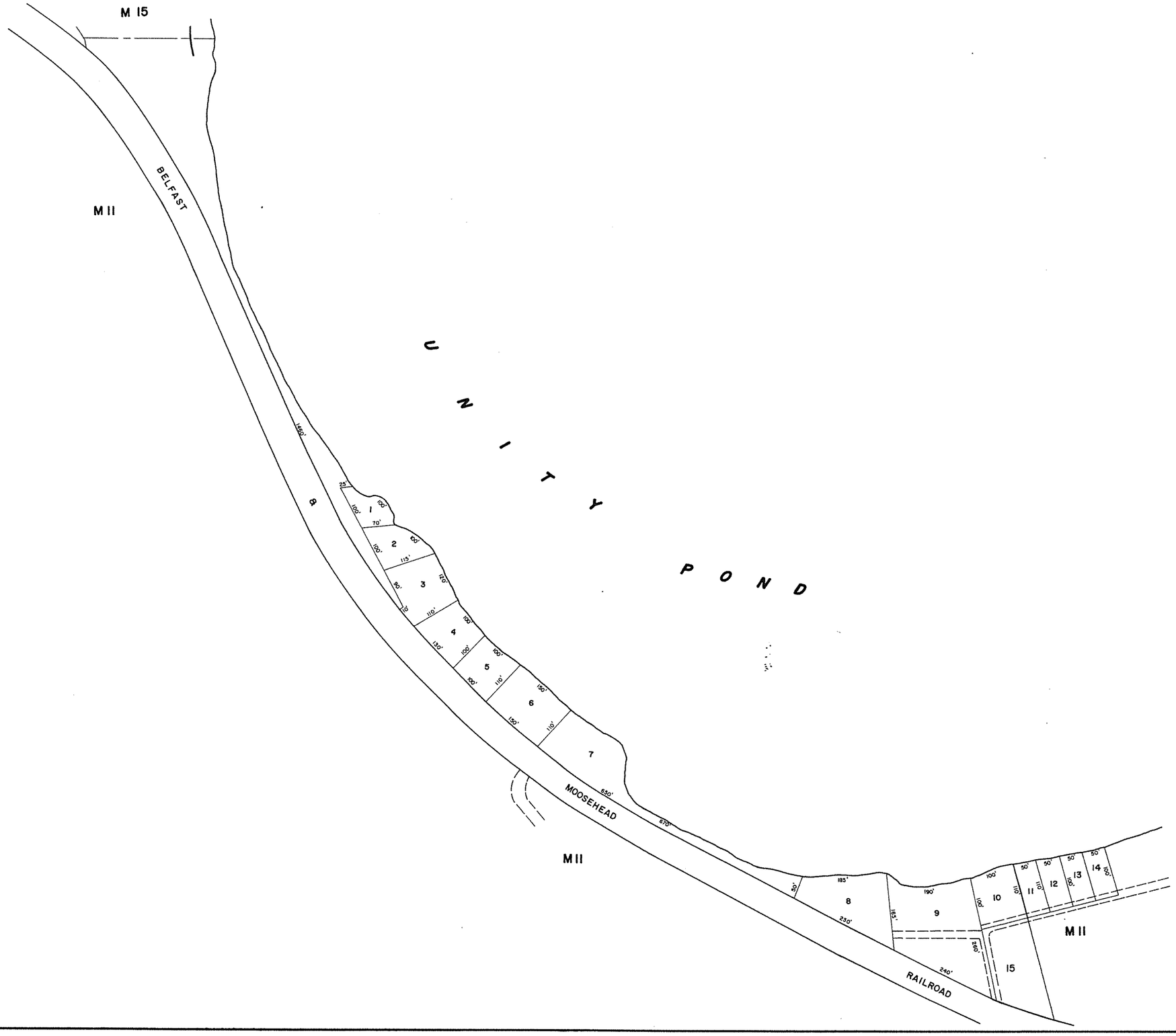

PROPERTY MAP

TOWN OF UNITY

WALDO COUNTY MAINE

1979

PREPARED BY
S L F, Inc.
SKOWHEGAN
MAINE

SCALE
1" = 100'

LEGEND

PARCEL NUMBER 5

ADJACENT MAPS M2

MATCH LINE

NOTE:
FOR ASSESSMENT PURPOSES ONLY

NOT TO BE USED FOR CONVEYANCES

APR 1 2017

16

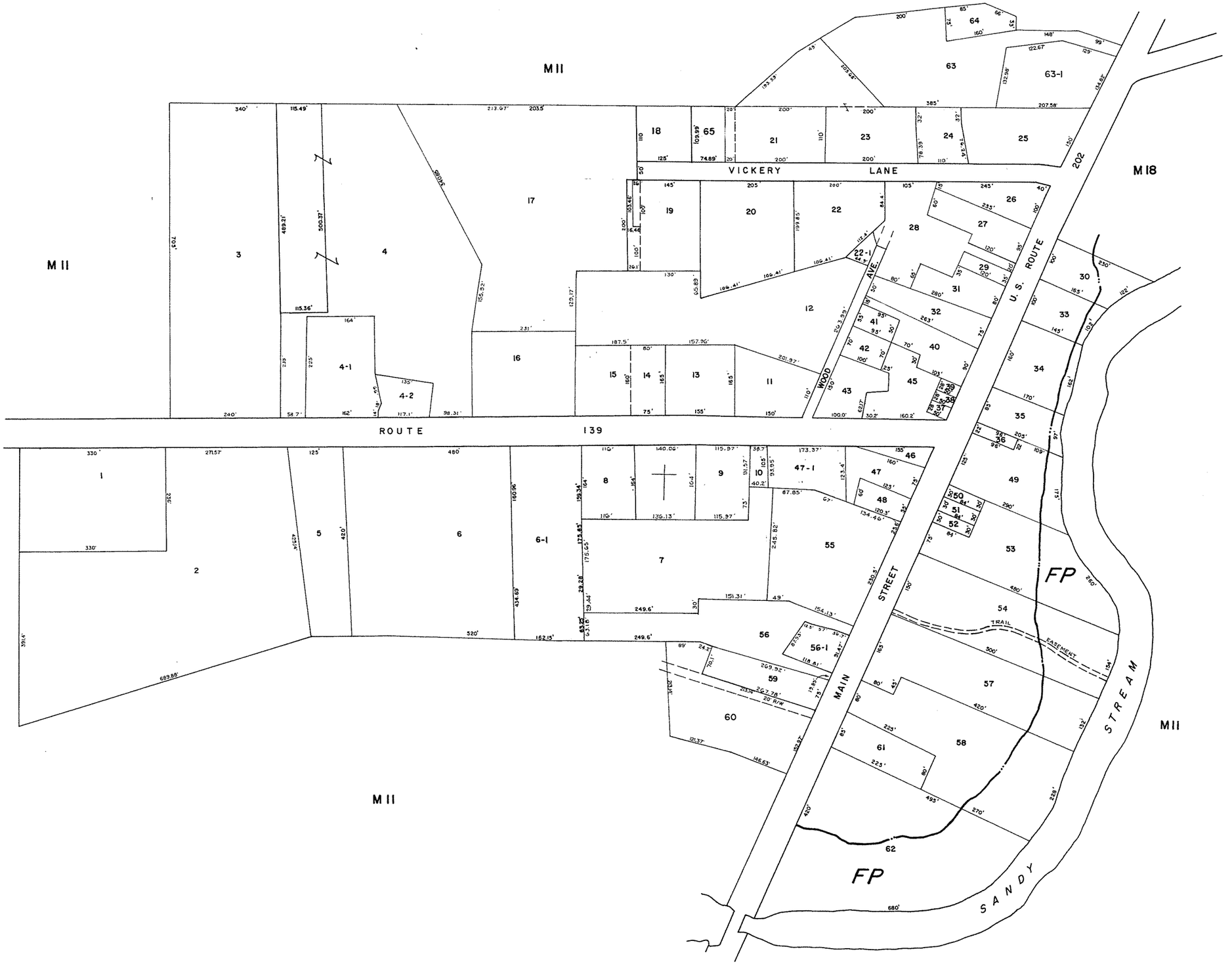

PROPERTY MAP

TOWN OF UNITY

WALDO COUNTY MAINE

1979

PREPARED BY SLF, Inc. SKOWHEGAN MAINE

SCALE 1" = 100'

0 50' 100' 150'

LEGEND

PARCEL NUMBER 5

ADJACENT MAPS M2

MATCH LINE

NOTE: FOR ASSESSMENT PURPOSES ONLY

NOT TO BE USED FOR CONVEYANCES

APR 0 1 2017

17

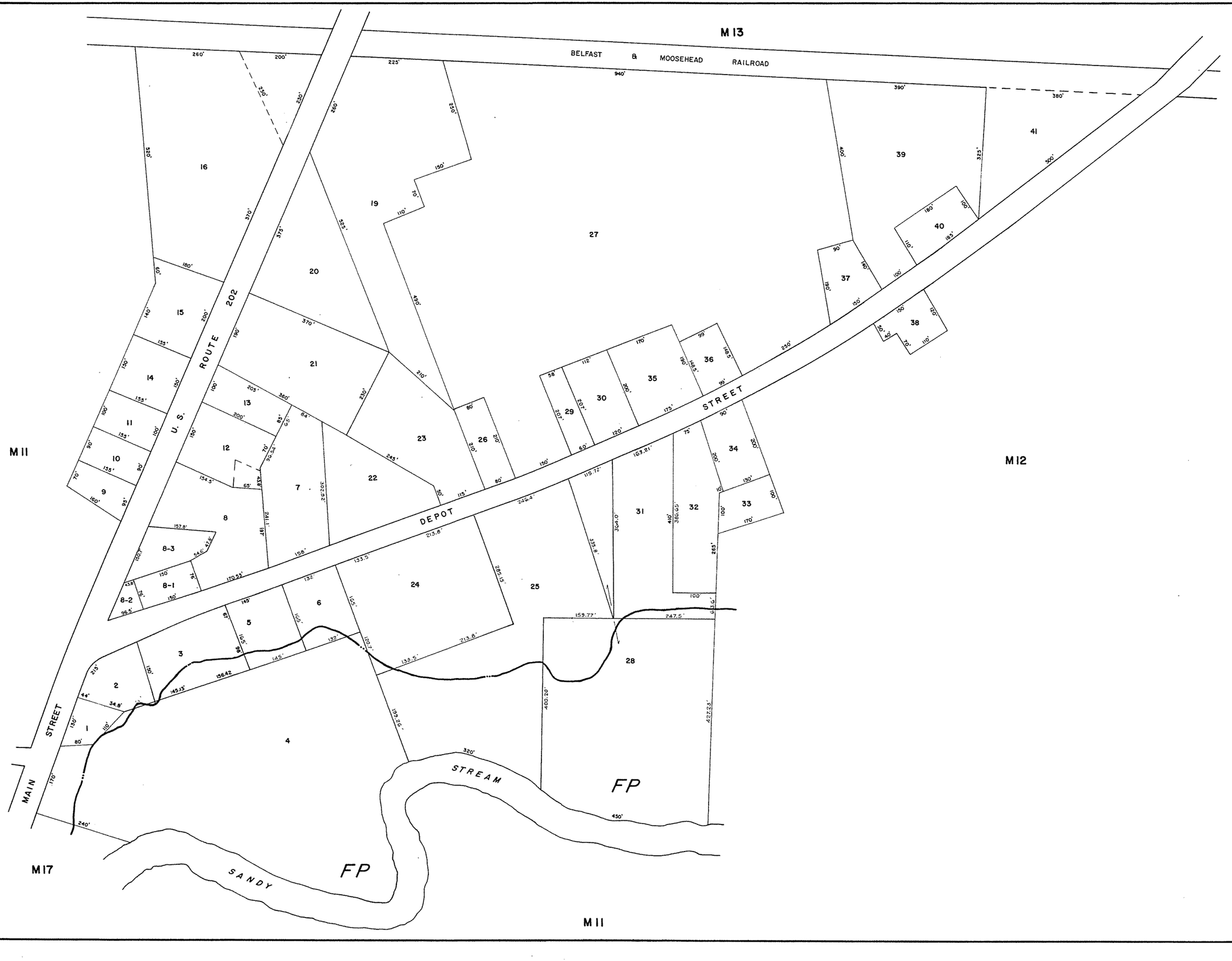

PROPERTY MAP

TOWN OF UNITY

WALDO COUNTY MAINE

1979

PREPARED BY S.L.F, Inc. SKOWHEGAN MAINE

SCALE

1" = 100'

0 50' 100' 150'

LEGEND

PARCEL NUMBER 5

ADJACENT MAPS M2

MATCH LINE

NOTE: FOR ASSESSMENT PURPOSES ONLY

NOT TO BE USED FOR CONVEYANCES

APR 0 1 2017

18

NO LOT 18

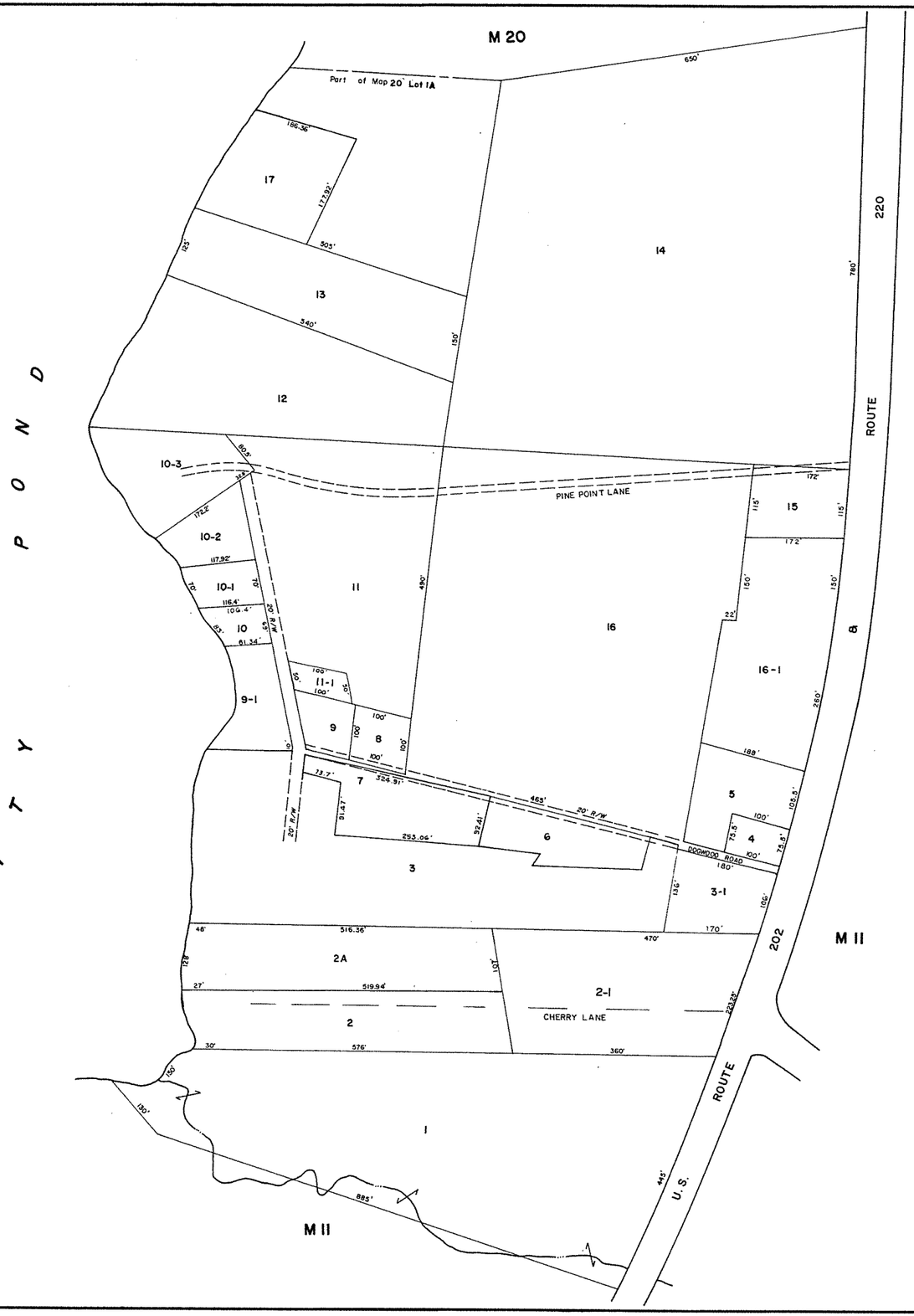

PROPERTY MAP

TOWN OF UNITY

WALDO COUNTY MAINE

1979

PREPARED BY S L F, Inc. SKOWHEGAN MAINE

SCALE
1" = 100'
0 50' 100' 150'

LEGEND

PARCEL NUMBER 5

ADJACENT MAPS M2

MATCH LINE

NOTE:
FOR ASSESSMENT PURPOSES ONLY

NOT TO BE USED FOR CONVEYANCES

APR 0 1 2017

19

PROPERTY MAP

TOWN OF UNITY

WALDO COUNTY MAINE

1979

PREPARED BY S.L.F, Inc. SKOWHEGAN MAINE

SCALE

1" = 100'

0 50' 100' 150'

LEGEND

PARCEL NUMBER 5

ADJACENT MAPS M2

MATCH LINE

NOTE: FOR ASSESSMENT PURPOSES ONLY

NOT TO BE USED FOR CONVEYANCES

APR 0 1 2017

20

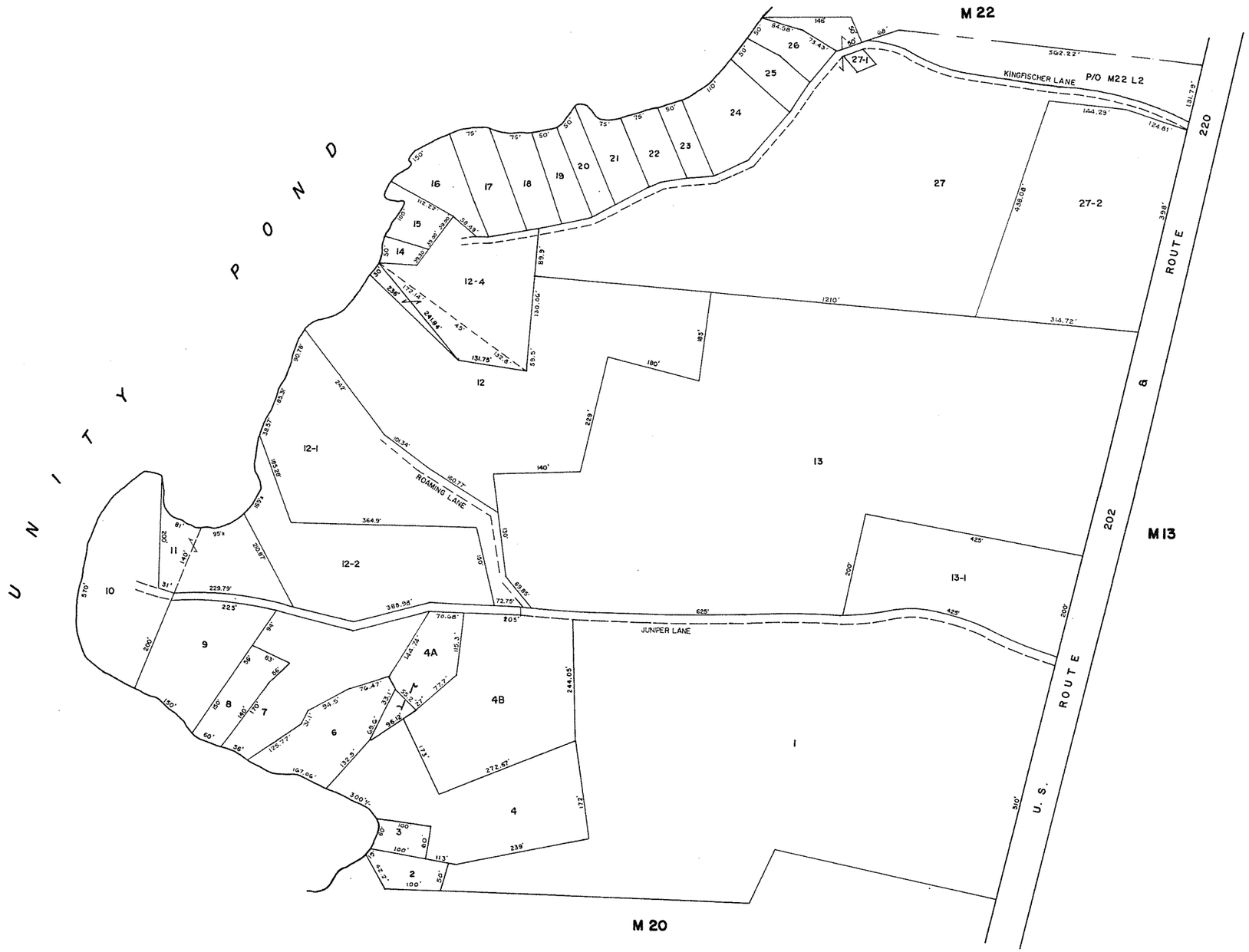

PROPERTY MAP

TOWN OF UNITY

WALDO COUNTY MAINE

1979

PREPARED BY S L F, Inc. SKOWHEGAN MAINE

SCALE
1" = 100'
0 50' 100' 150'

LEGEND

PARCEL NUMBER 5

ADJACENT MAPS M2

MATCH LINE

NOTE:
FOR ASSESSMENT PURPOSES ONLY

NOT TO BE USED FOR CONVEYANCES

APR 0 1 2017

21

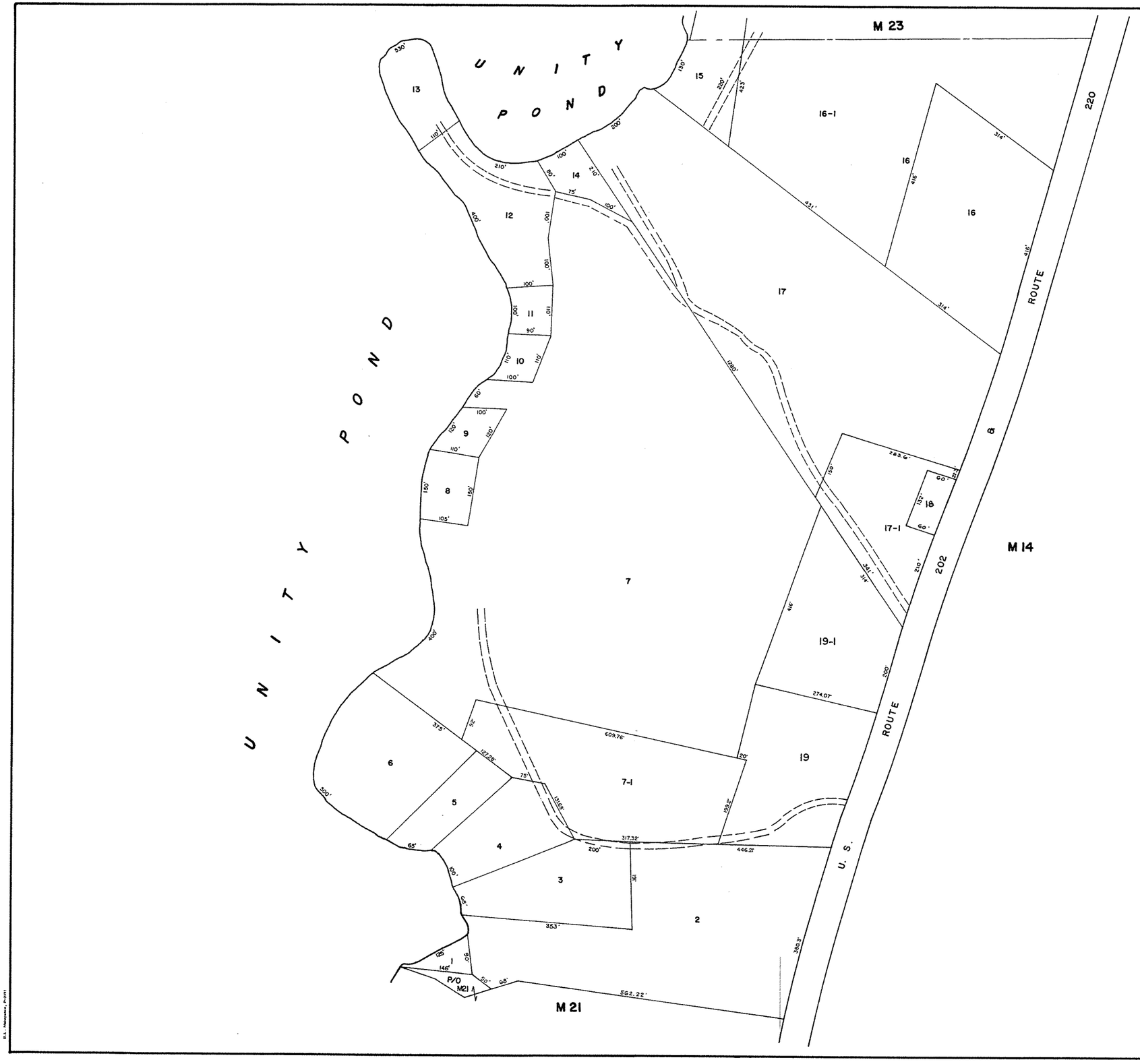

PROPERTY MAP

TOWN OF UNITY

WALDO COUNTY MAINE

1979

PREPARED BY SLF, Inc. SKOWHEGAN MAINE

SCALE
1" = 100'
0 50' 100' 150'

LEGEND
PARCEL NUMBER 5
ADJACENT MAPS M2
MATCH LINE

NOTE:
FOR ASSESSMENT PURPOSES ONLY

NOT TO BE USED FOR CONVEYANCES

APR 0 1 2017

22

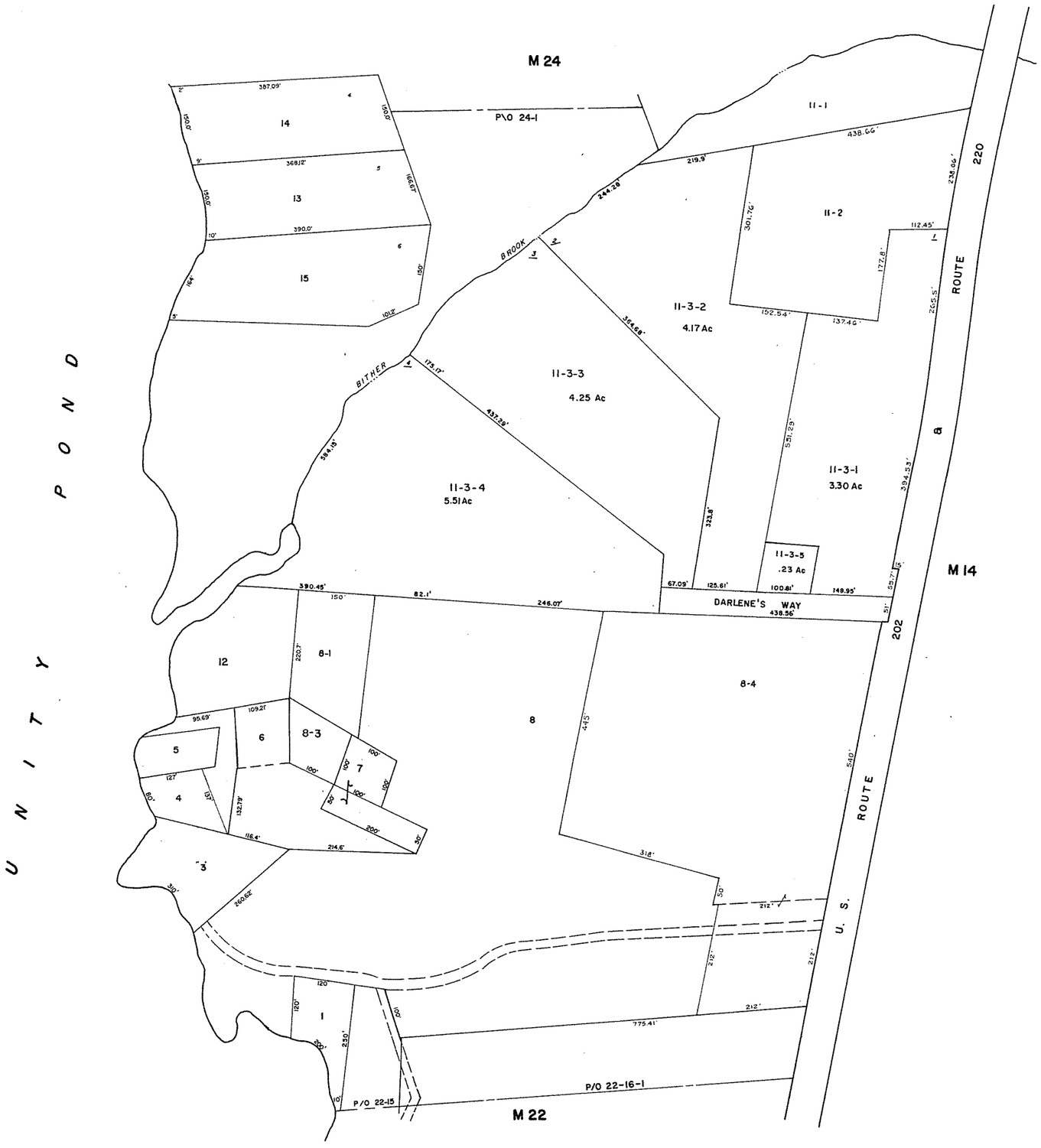

PROPERTY MAP

TOWN OF UNITY

WALDO COUNTY MAINE

1979

PREPARED BY SLF, Inc. SKOWHEGAN MAINE

SCALE
1" = 100'
0 50' 100' 150'

LEGEND

PARCEL NUMBER 5

ADJACENT MAPS M2

MATCH LINE

NOTE: FOR ASSESSMENT PURPOSES ONLY

NOT TO BE USED FOR CONVEYANCES

APR 0 1 2017

23

PROPERTY MAP

TOWN OF UNITY

WALDO COUNTY MAINE

1979

PREPARED BY SLF, Inc. SKOWHEGAN MAINE

SCALE
1" = 100'
0 50' 100' 150'

LEGEND

PARCEL NUMBER 5

ADJACENT MAPS M2

MATCH LINE

NOTE: FOR ASSESSMENT PURPOSES ONLY

NOT TO BE USED FOR CONVEYANCES

APR 0 1 2017

24