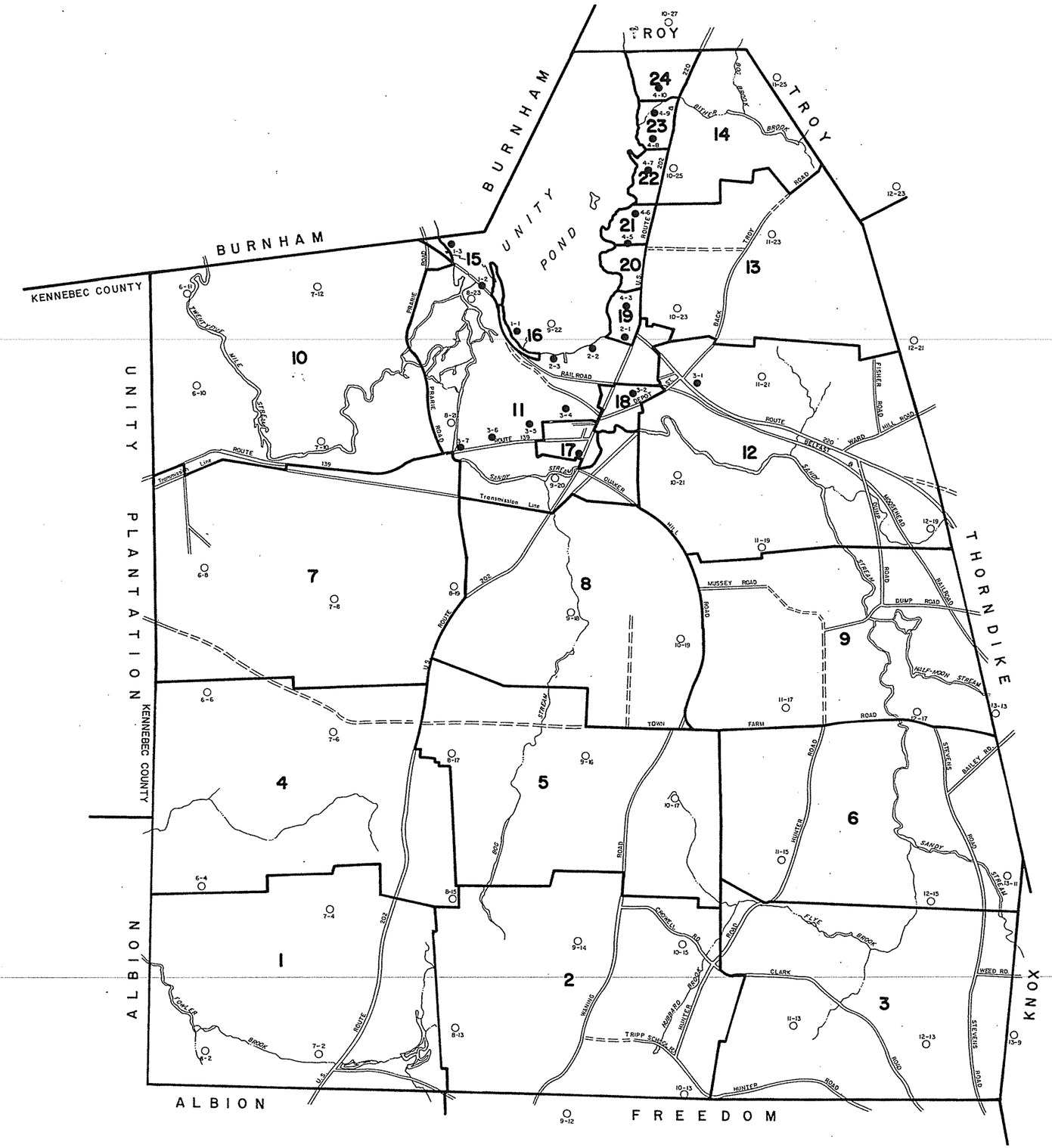

INDEX MAP
TOWN OF UNITY

WALDO COUNTY
MAINE

1979

PREPARED BY
S L F, Inc.
SKOWHEGAN
MAINE

SCALE
1" = 2100'
0 1050' 2100' 3150'

LEGEND
MAP LIMITS
RURAL PHOTO CENTER
URBAN PHOTO CENTER
MAP NUMBER 3

APR 0 1 2018

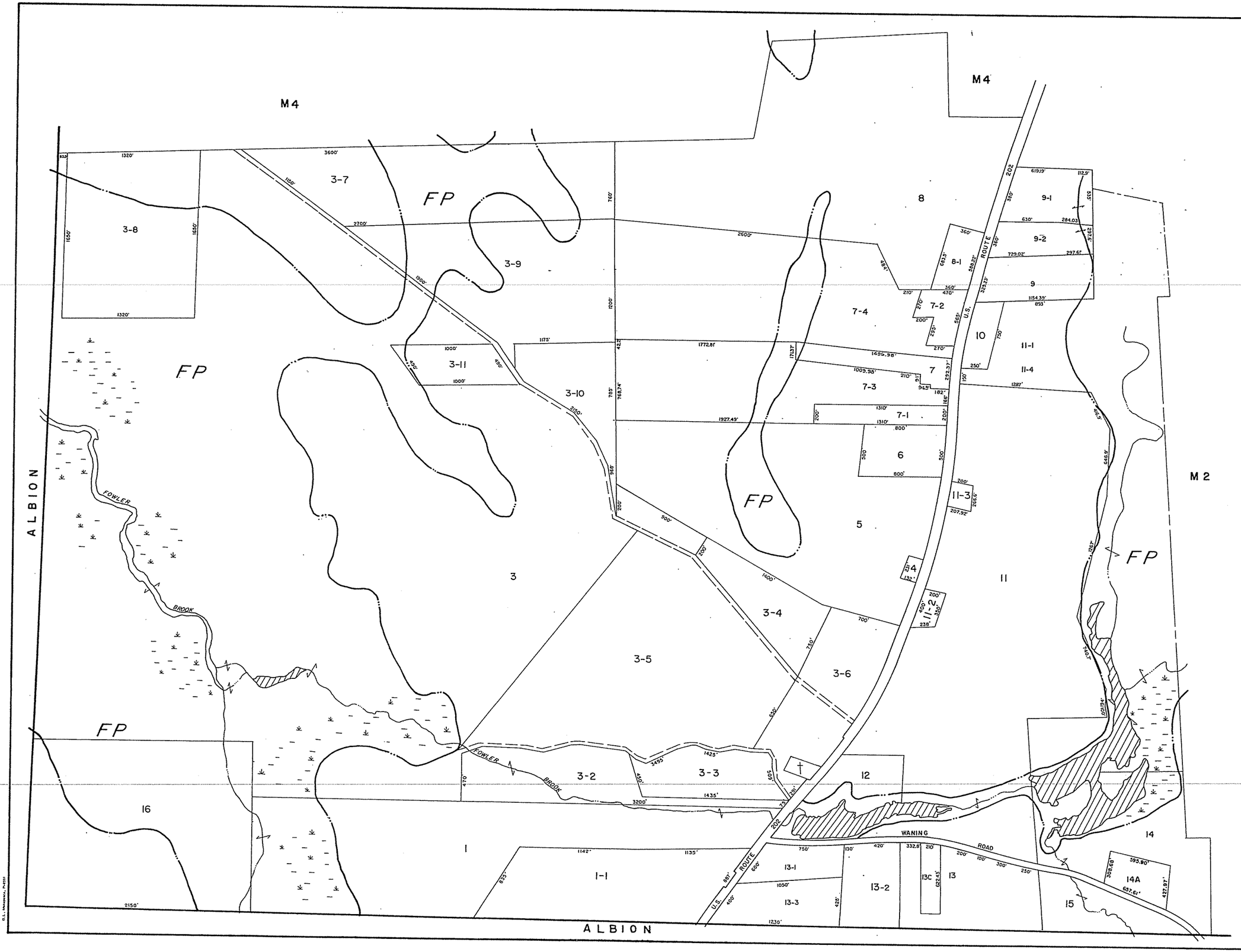

PROPERTY MAP

TOWN OF UNITY

WALDO COUNTY MAINE

1979

PREPARED BY S.L.F. Inc. SKOWHEGAN MAINE

SCALE
1" = 400'
0 200' 400' 600'

LEGEND

PARCEL NUMBER 5

ADJACENT MAPS M2

MATCH LINE

NOTE: FOR ASSESSMENT PURPOSES ONLY

NOT TO BE USED FOR CONVEYANCES

APR 0 1 2018

1

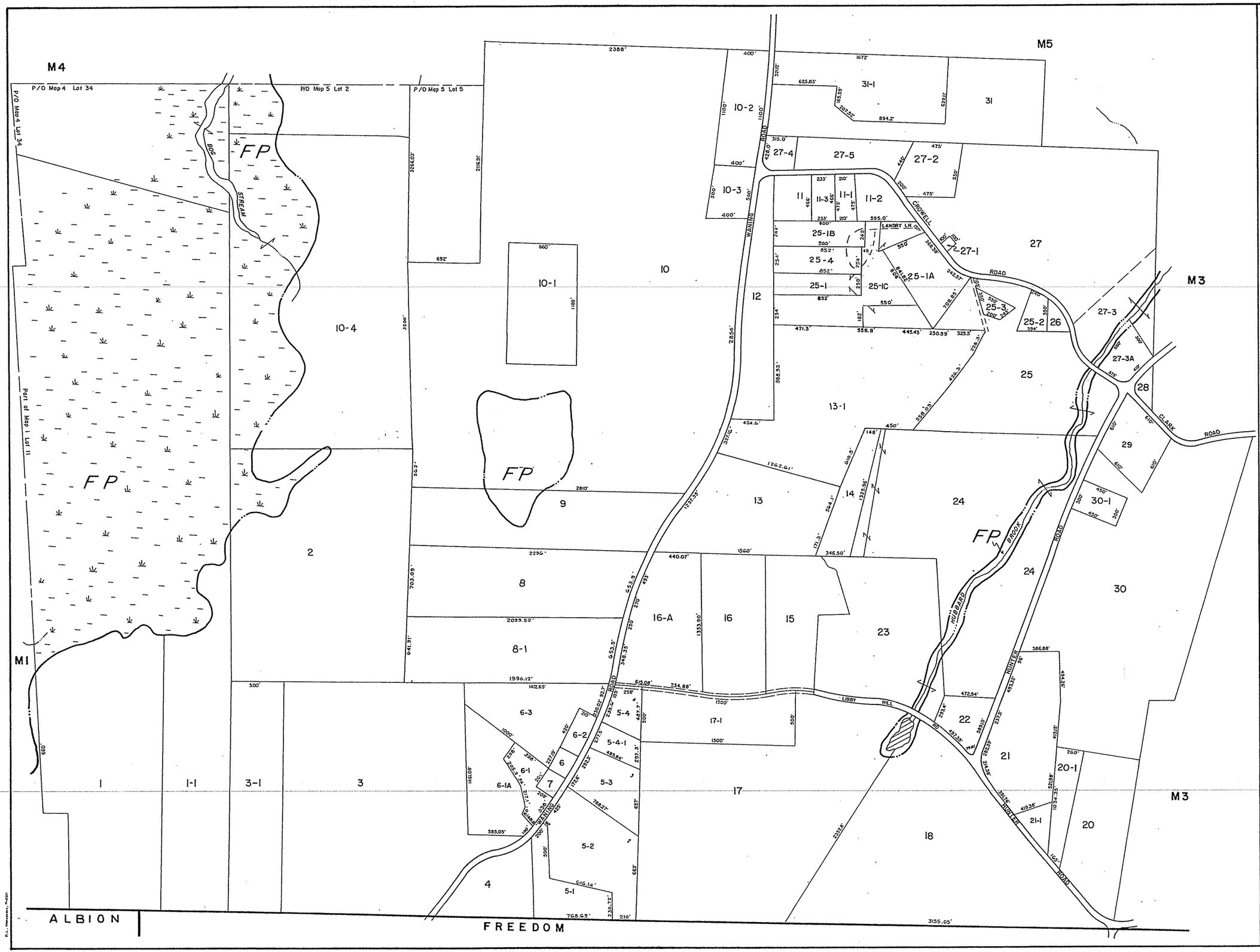

PROPERTY MAP

TOWN OF UNITY

WALDO COUNTY MAINE

1979

PREPARED BY SLF, Inc. SKOWHEGAN MAINE

SCALE
1" = 400'
0 200' 400' 600'

LEGEND

PARCEL NUMBER 5

ADJACENT MAPS M2

MATCH LINE

NOTE: FOR ASSESSMENT PURPOSES ONLY

NOT TO BE USED FOR CONVEYANCES

2

APR 0 1 2018

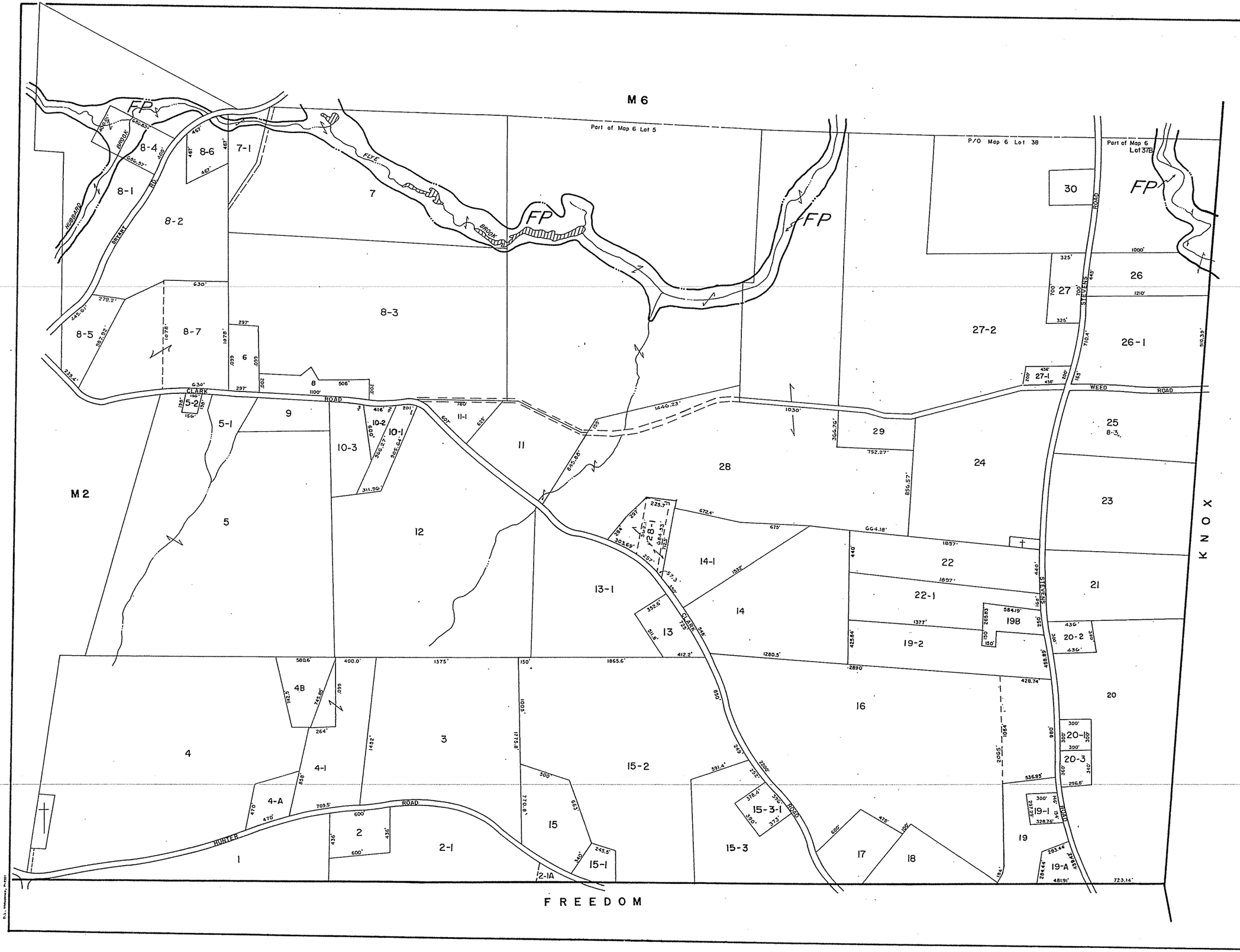

PROPERTY MAP

TOWN OF UNITY

WALDO COUNTY MAINE

1979

PREPARED BY SLF, Inc. SKOWHEGAN MAINE

SCALE

1" = 400'

0 200' 400' 600'

LEGEND

PARCEL NUMBER 5

ADJACENT MAPS M2

MATCH LINE

NOTE: FOR ASSESSMENT PURPOSES ONLY

NOT TO BE USED FOR CONVEYANCES

3

APR 0 1 2018

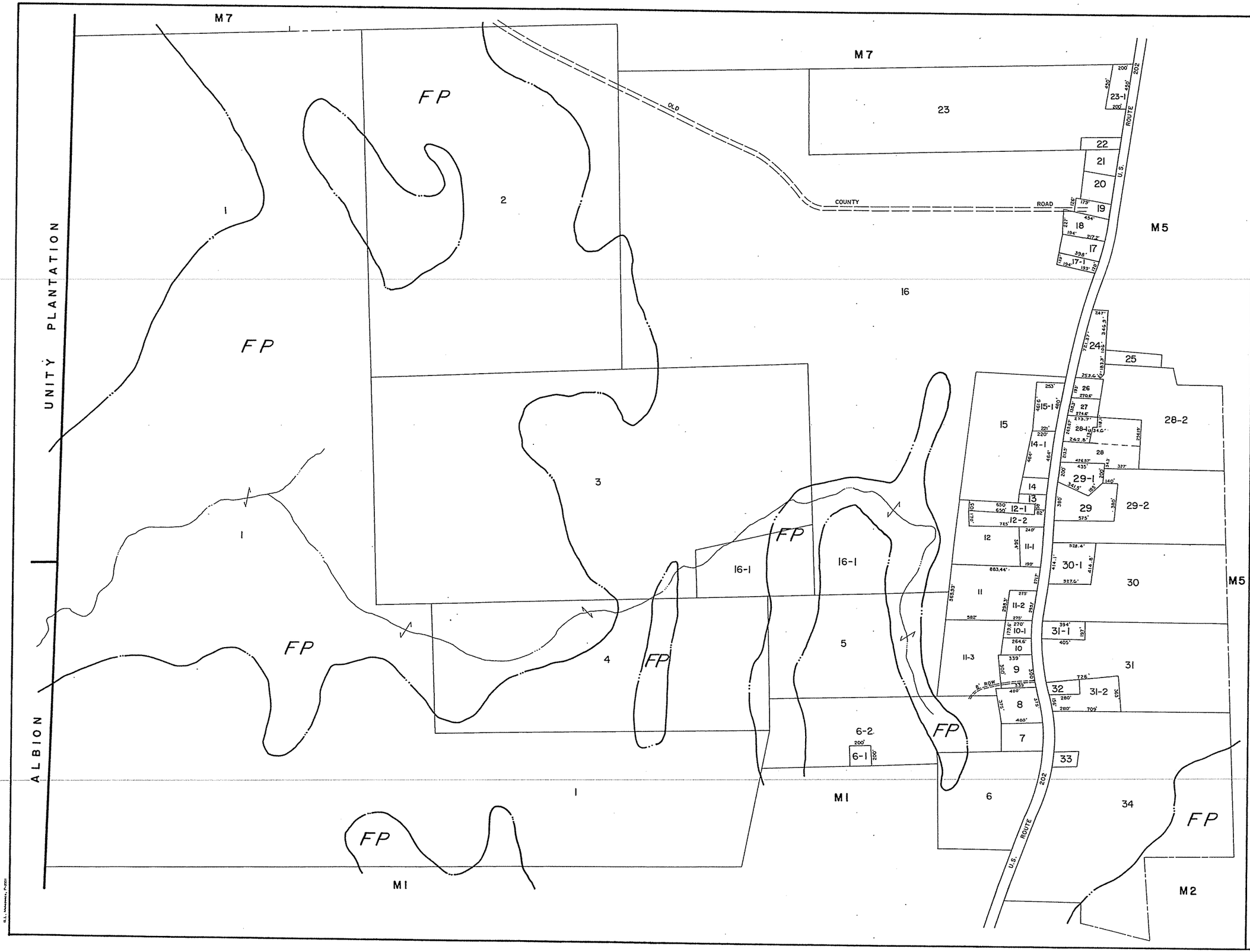
PROPERTY MAP
TOWN OF UNITY
WALDO COUNTY MAINE
1979
PREPARED BY S.L.F, Inc. SKOWHEGAN MAINE
SCALE
1" = 400'
0 200' 400' 600'
LEGEND
PARCEL NUMBER 5
ADJACENT MAPS M2
MATCH LINE
NOTE: FOR ASSESSMENT PURPOSES ONLY
NOT TO BE USED FOR CONVEYANCES
UNITY PLANTATION
ALBION
M7
M5
M1
M2
OLD COUNTY ROAD
U.S. ROUTE 202
FP
1
2
3
4
5
6
6-1
6-2
7
8
9
10
10-1
11
11-1
11-2
11-3
12
12-1
12-2
13
14
14-1
15
15-1
16
16-1
17
17-1
18
19
20
21
22
23
23-1
24
25
26
27
28
28-1
28-2
29
29-1
29-2
30
30-1
31
31-1
31-2
32
33
34
8' ROW

APR 0 1 2018

4

PROPERTY MAP

TOWN OF UNITY

WALDO COUNTY MAINE

1979

PREPARED BY S L F, Inc. SKOWHEGAN MAINE

SCALE
1" = 400'
0 200' 400' 600'

LEGEND

PARCEL NUMBER 5

ADJACENT MAPS M2

MATCH LINE

NOTE: FOR ASSESSMENT PURPOSES ONLY

NOT TO BE USED FOR CONVEYANCES

APR 0 1 2018

PROPERTY MAP

TOWN OF UNITY

WALDO COUNTY MAINE

1979

PREPARED BY S.L.F, Inc. SKOWHEGAN MAINE

SCALE
1" = 400'
0 200' 400' 600'

LEGEND
PARCEL NUMBER 5
ADJACENT MAPS M2
MATCH LINE

NOTE: FOR ASSESSMENT PURPOSES ONLY
NOT TO BE USED FOR CONVEYANCES

APR 0 1 2018

6

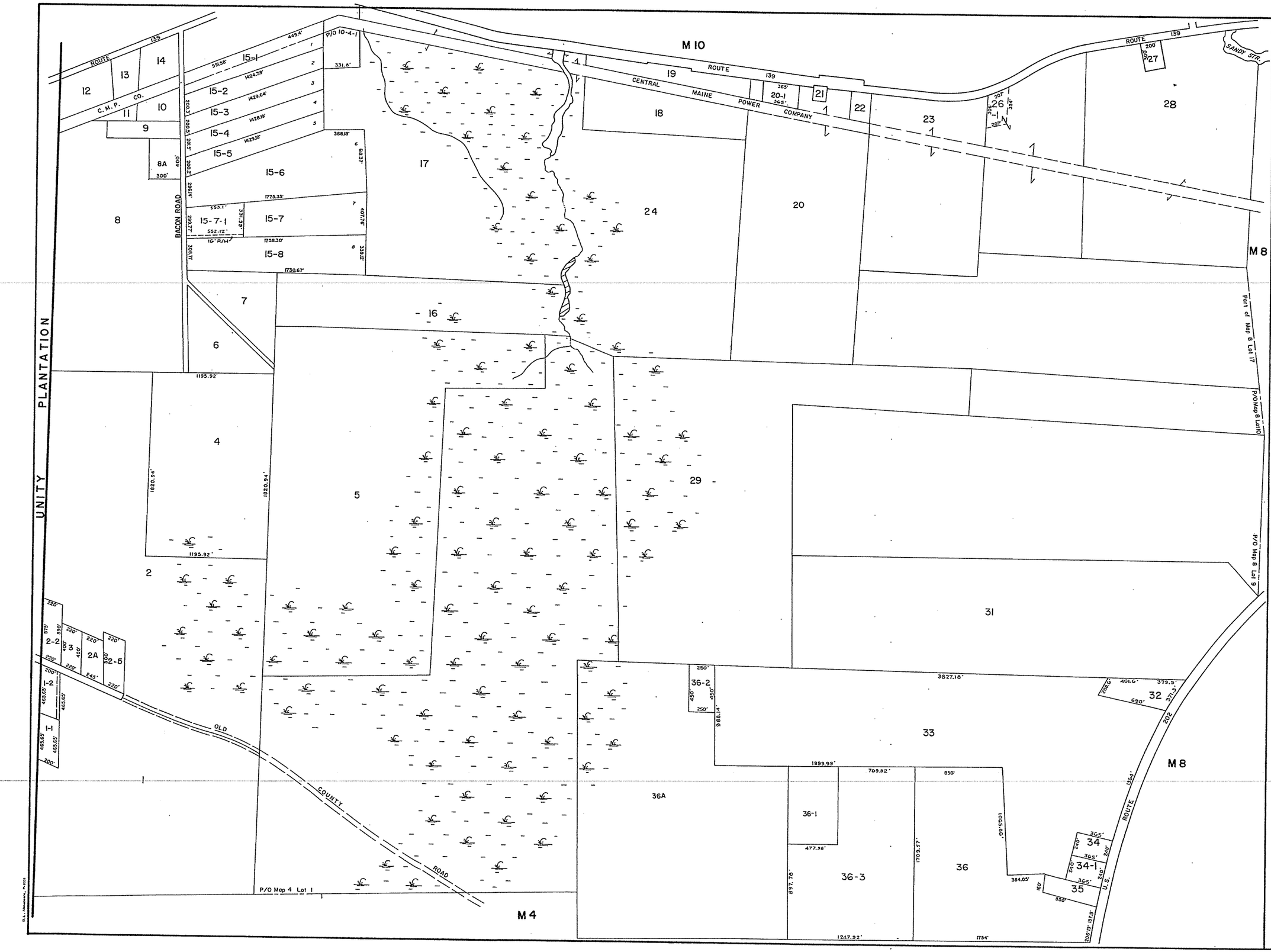

PROPERTY MAP

TOWN OF UNITY

WALDO COUNTY MAINE

1979

PREPARED BY S.L.F, Inc. SKOWHEGAN MAINE

APR 0 1 2018

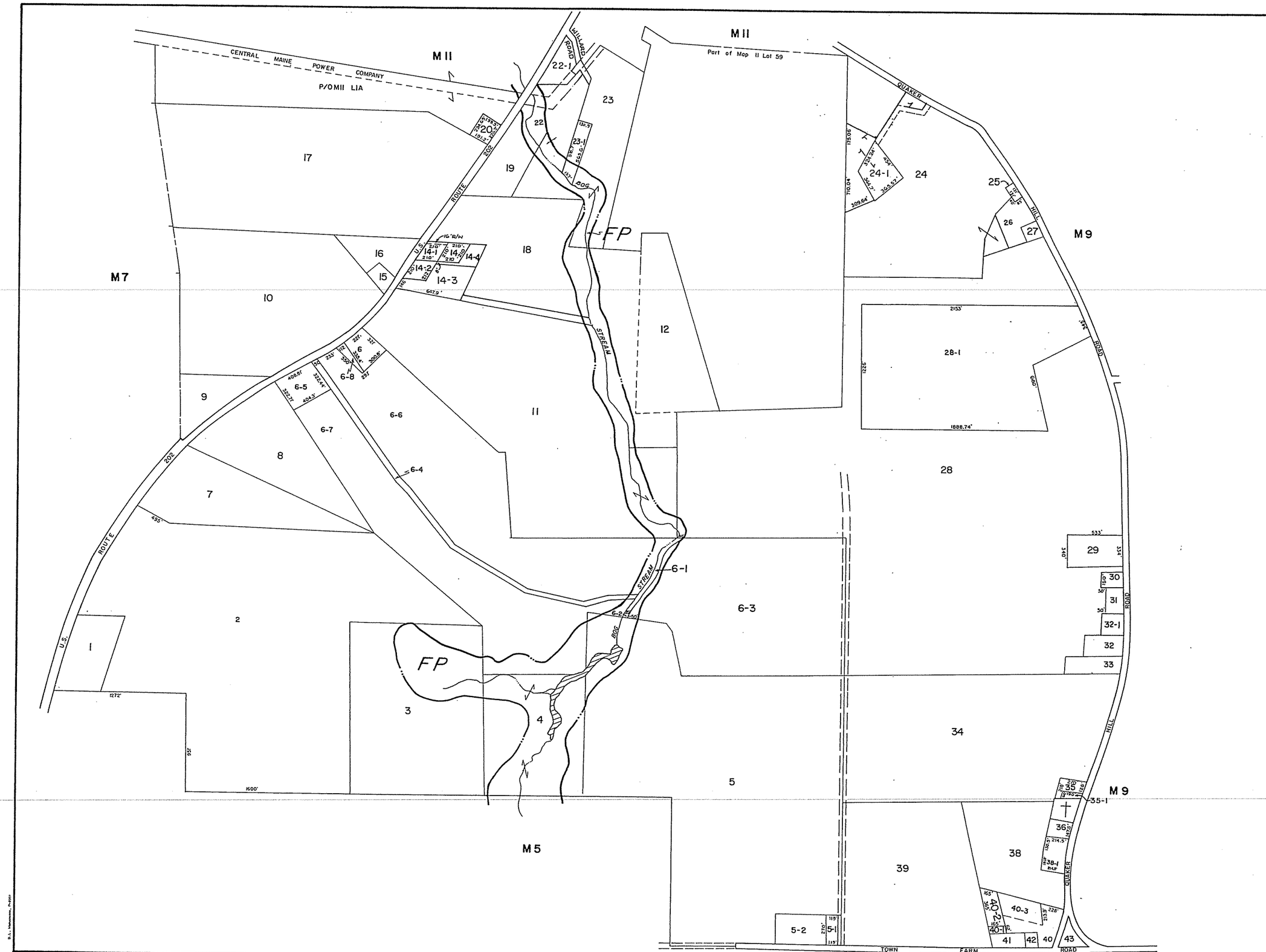

PROPERTY MAP

TOWN OF UNITY

WALDO COUNTY MAINE

1979

PREPARED BY SLF, Inc. SKOWHEGAN MAINE

SCALE
1" = 400'
0 200' 400' 600'

LEGEND
PARCEL NUMBER 5
ADJACENT MAPS M2
MATCH LINE

NOTE: FOR ASSESSMENT PURPOSES ONLY
NOT TO BE USED FOR CONVEYANCES

APR 0 1 2018

PROPERTY MAP

TOWN OF UNITY

WALDO COUNTY MAINE

1979

PREPARED BY S L F, Inc. SKOWHEGAN MAINE

SCALE
1" = 400'
0 200' 400' 600'

LEGEND

PARCEL NUMBER 5

ADJACENT MAPS M2

MATCH LINE

NOTE: FOR ASSESSMENT PURPOSES ONLY

NOT TO BE USED FOR CONVEYANCES

APR 0 1 2018

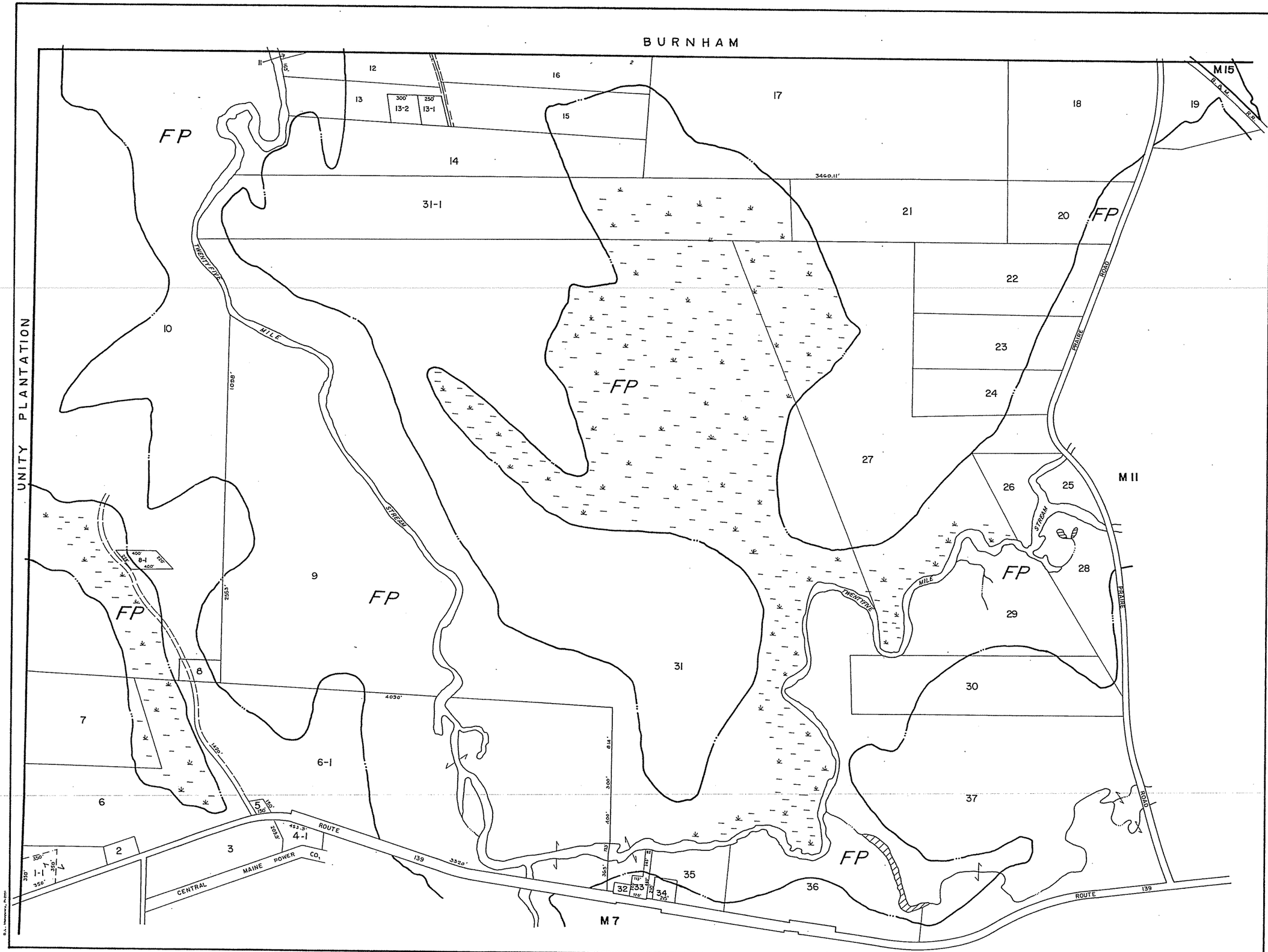
BURNHAM
UNITY PLANTATION
M15
M11
M7
FP
TWENTY FIVE MILE STREAM
PRAIRE ROAD
CENTRAL MAINE POWER CO.
ROUTE 139
13-2
13-1
8-1
4-1
1-1
3460.11'
4090'
3320'
1098'
2553'
1420'
PROPERTY MAP
TOWN OF UNITY
WALDO COUNTY MAINE
1979
PREPARED BY SLF, Inc. SKOWHEGAN MAINE
SCALE
1" = 400'
0 200' 400' 600'
LEGEND
PARCEL NUMBER 5
ADJACENT MAPS M2
MATCH LINE
NOTE: FOR ASSESSMENT PURPOSES ONLY
NOT TO BE USED FOR CONVEYANCES
10

APR 0 1 2018

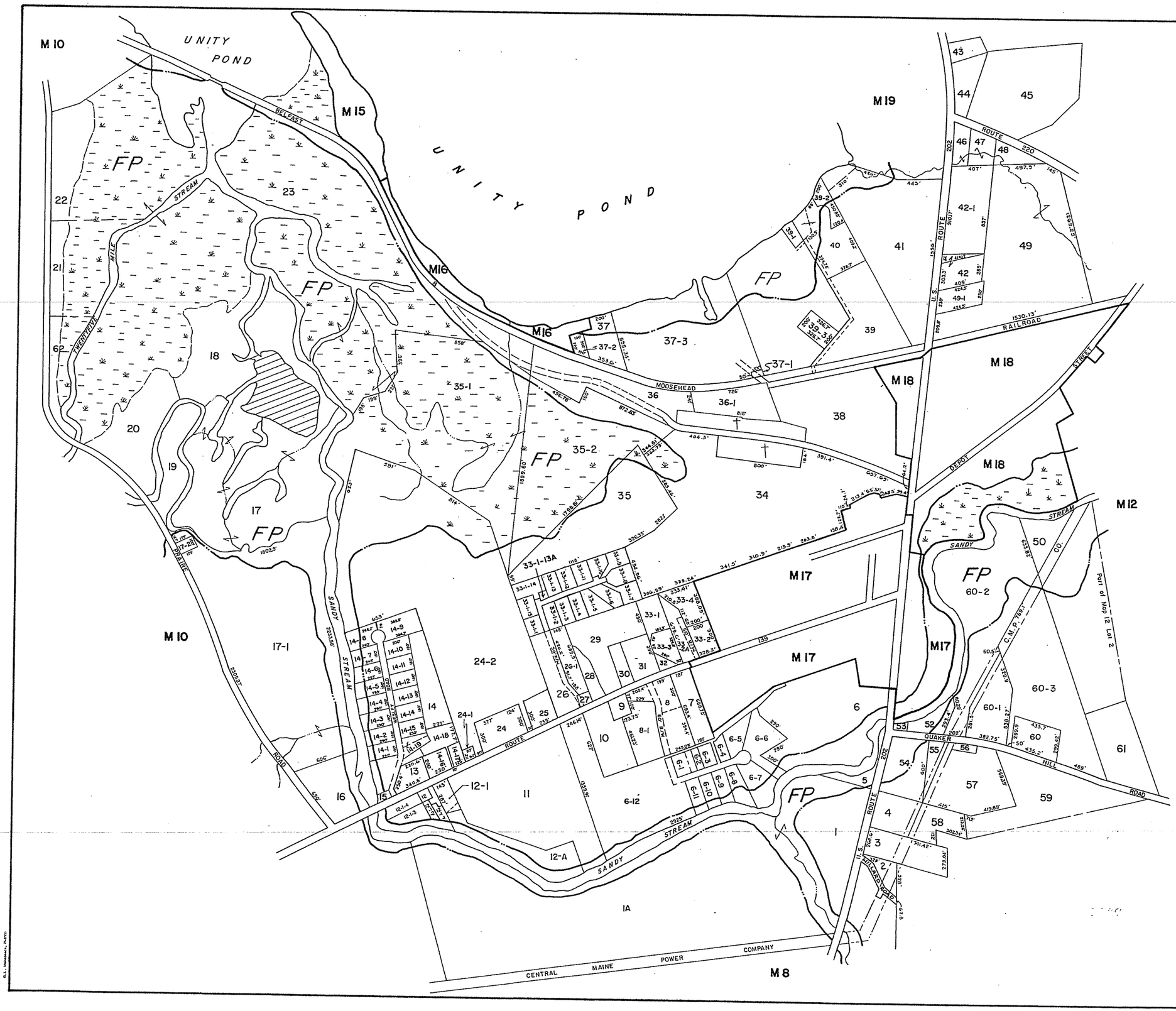

PROPERTY MAP

TOWN OF UNITY

WALDO COUNTY MAINE

1979

PREPARED BY S.L.F, Inc. SKOWHEGAN MAINE

SCALE

1" = 400'

0 200' 400' 600'

LEGEND

PARCEL NUMBER 5

ADJACENT MAPS M2

MATCH LINE

NOTE: FOR ASSESSMENT PURPOSES ONLY

NOT TO BE USED FOR CONVEYANCES

APR 0 1 2018

11

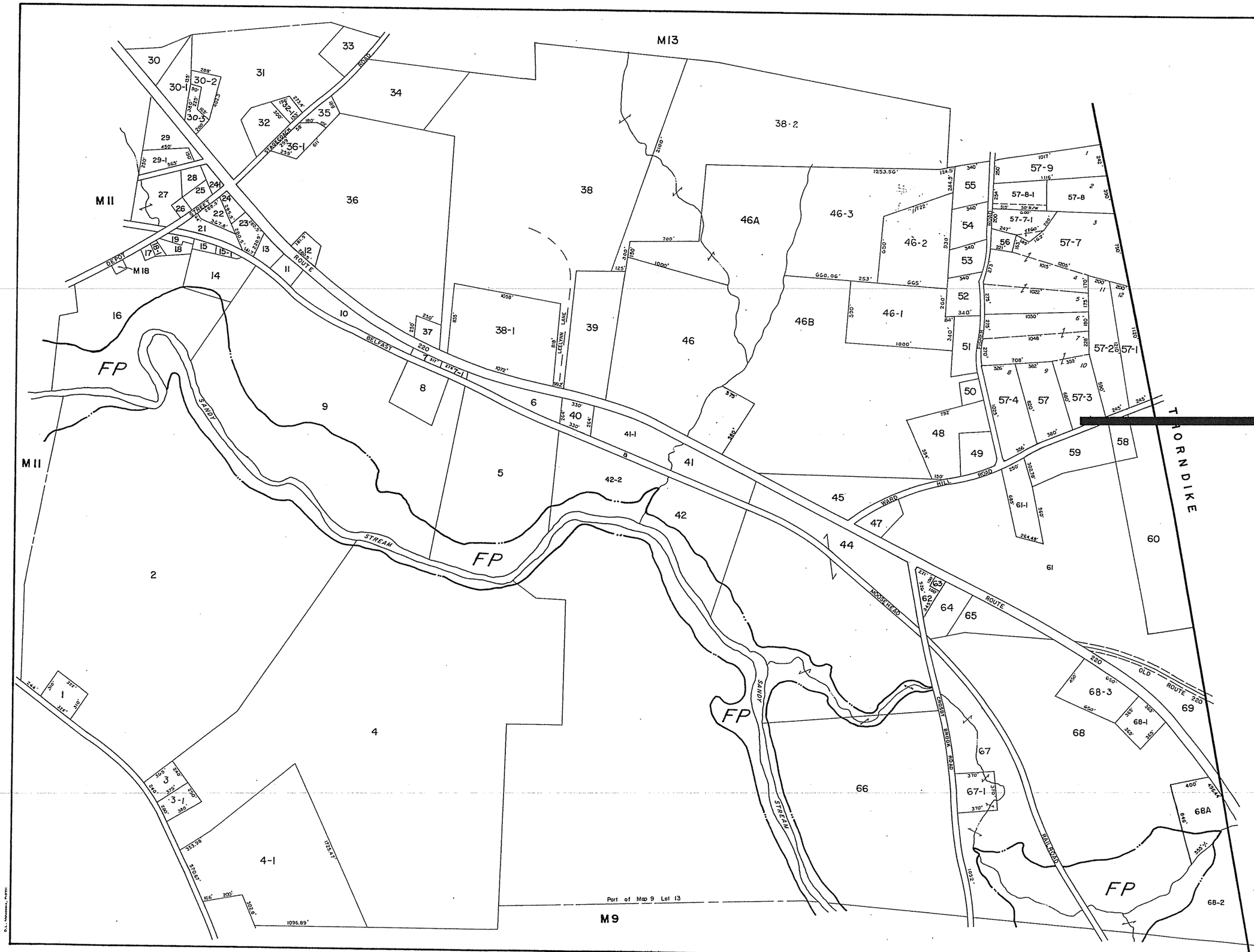

PROPERTY MAP

TOWN OF UNITY

WALDO COUNTY MAINE

1979

PREPARED BY S.L.F, Inc. SKOWHEGAN MAINE

SCALE
1" = 400'
0 200' 400' 600'

LEGEND
PARCEL NUMBER 5
ADJACENT MAPS M2
MATCH LINE

NOTE: FOR ASSESSMENT PURPOSES ONLY
NOT TO BE USED FOR CONVEYANCES

12

APR 0 1 2018

PROPERTY MAP

TOWN OF UNITY

WALDO COUNTY MAINE

1979

PREPARED BY SLF, Inc. SKOWHEGAN MAINE

SCALE
1" = 400'
0 200' 400' 600'

LEGEND

PARCEL NUMBER 5

ADJACENT MAPS M2

MATCH LINE

NOTE: FOR ASSESSMENT PURPOSES ONLY

NOT TO BE USED FOR CONVEYANCES

APR 0 1 2018

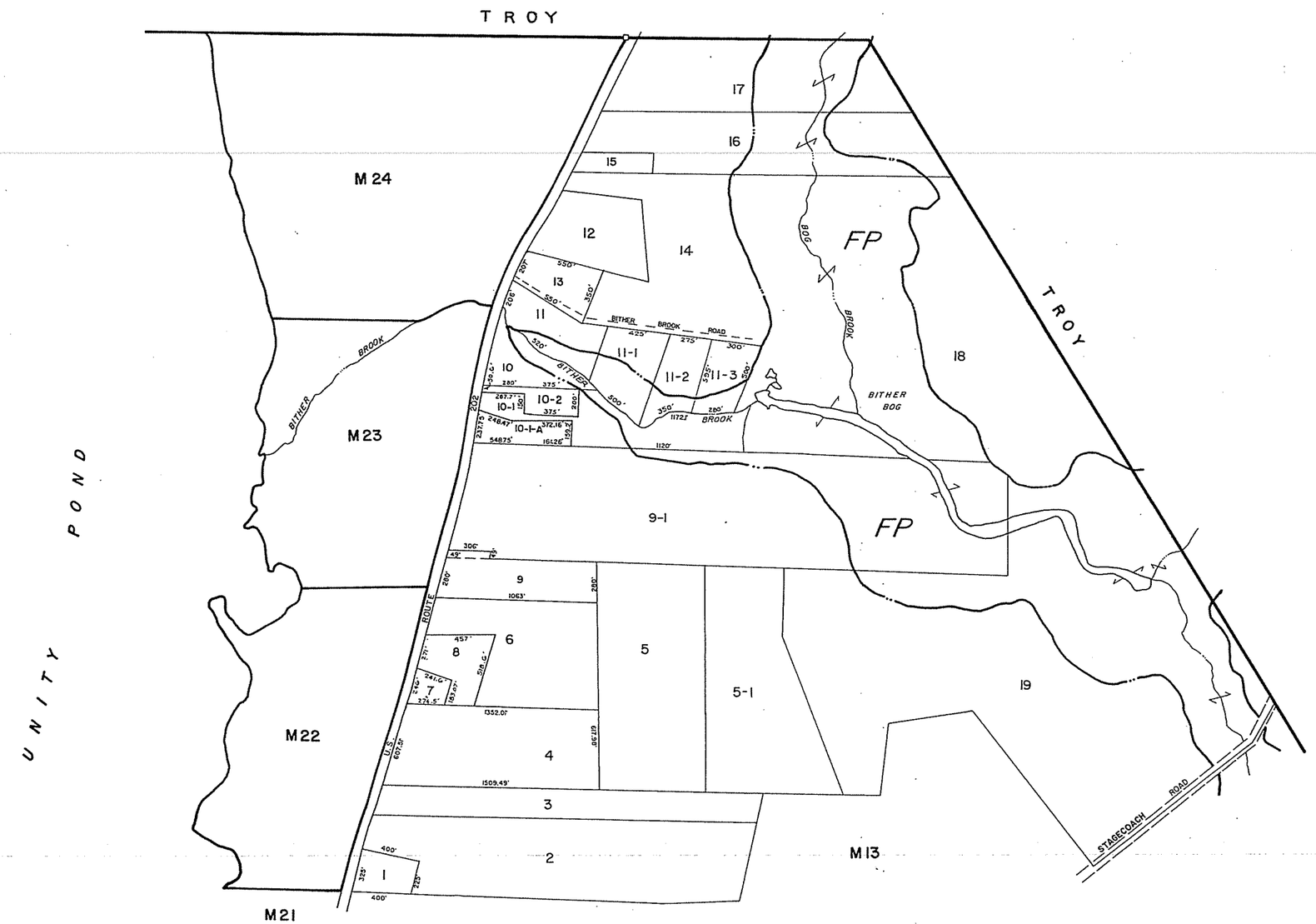

PROPERTY MAP

TOWN OF UNITY

WALDO COUNTY MAINE

1979

PREPARED BY SLF, Inc. SKOWHEGAN MAINE

SCALE

1" = 400'

0 200' 400' 600'

LEGEND

PARCEL NUMBER 5

ADJACENT MAPS M2

MATCH LINE

NOTE: FOR ASSESSMENT PURPOSES ONLY

NOT TO BE USED FOR CONVEYANCES

14

NO LOT 13

APR 0 1 2018

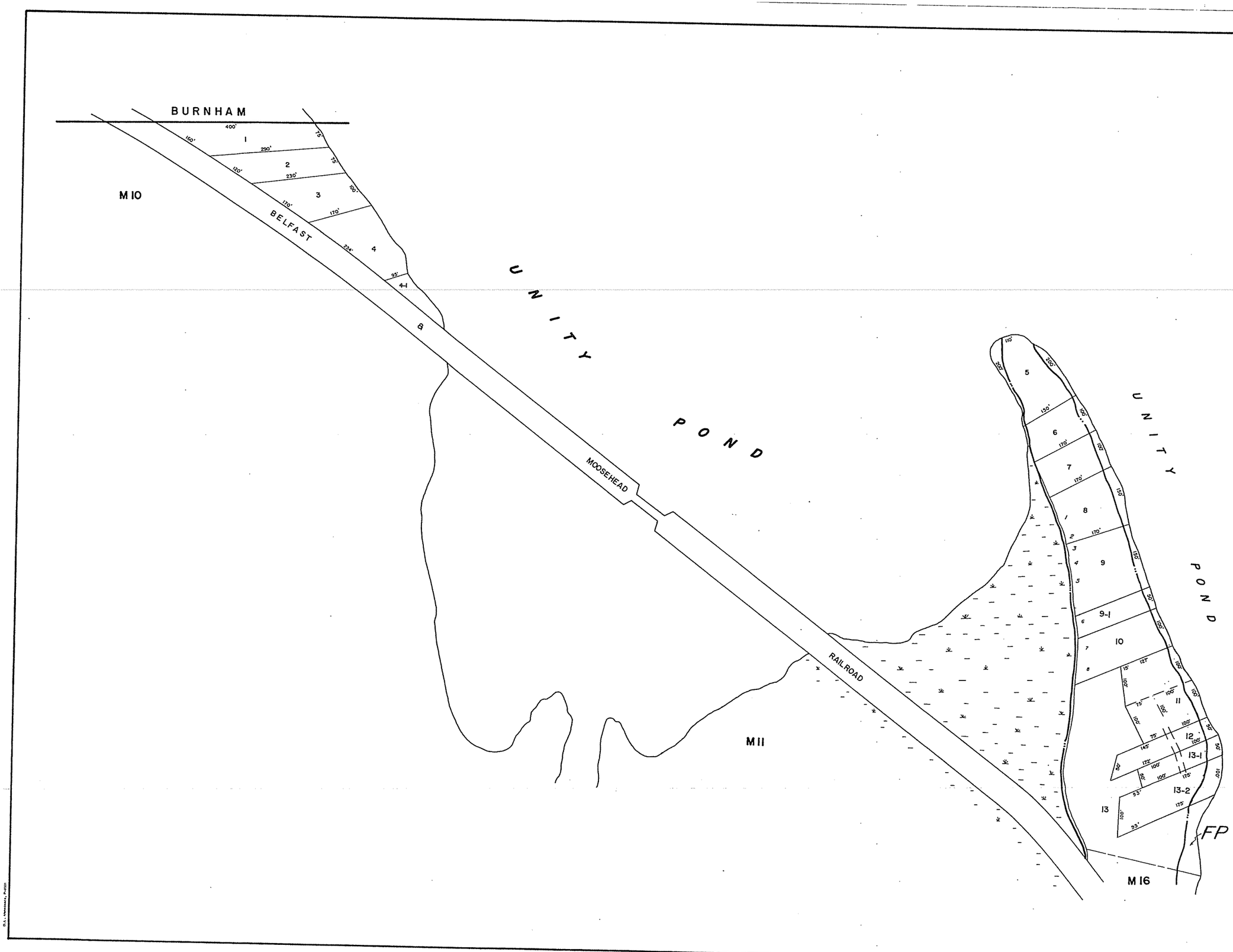

PROPERTY MAP
TOWN OF UNITY

WALDO COUNTY MAINE

1979

PREPARED BY
S.L.F., Inc.
SKOWHEGAN MAINE

SCALE
1" = 100'

LEGEND
PARCEL NUMBER 5
ADJACENT MAPS M2
MATCH LINE

NOTE:
FOR ASSESSMENT PURPOSES ONLY
NOT TO BE USED FOR CONVEYANCES

APR 0 1 2018

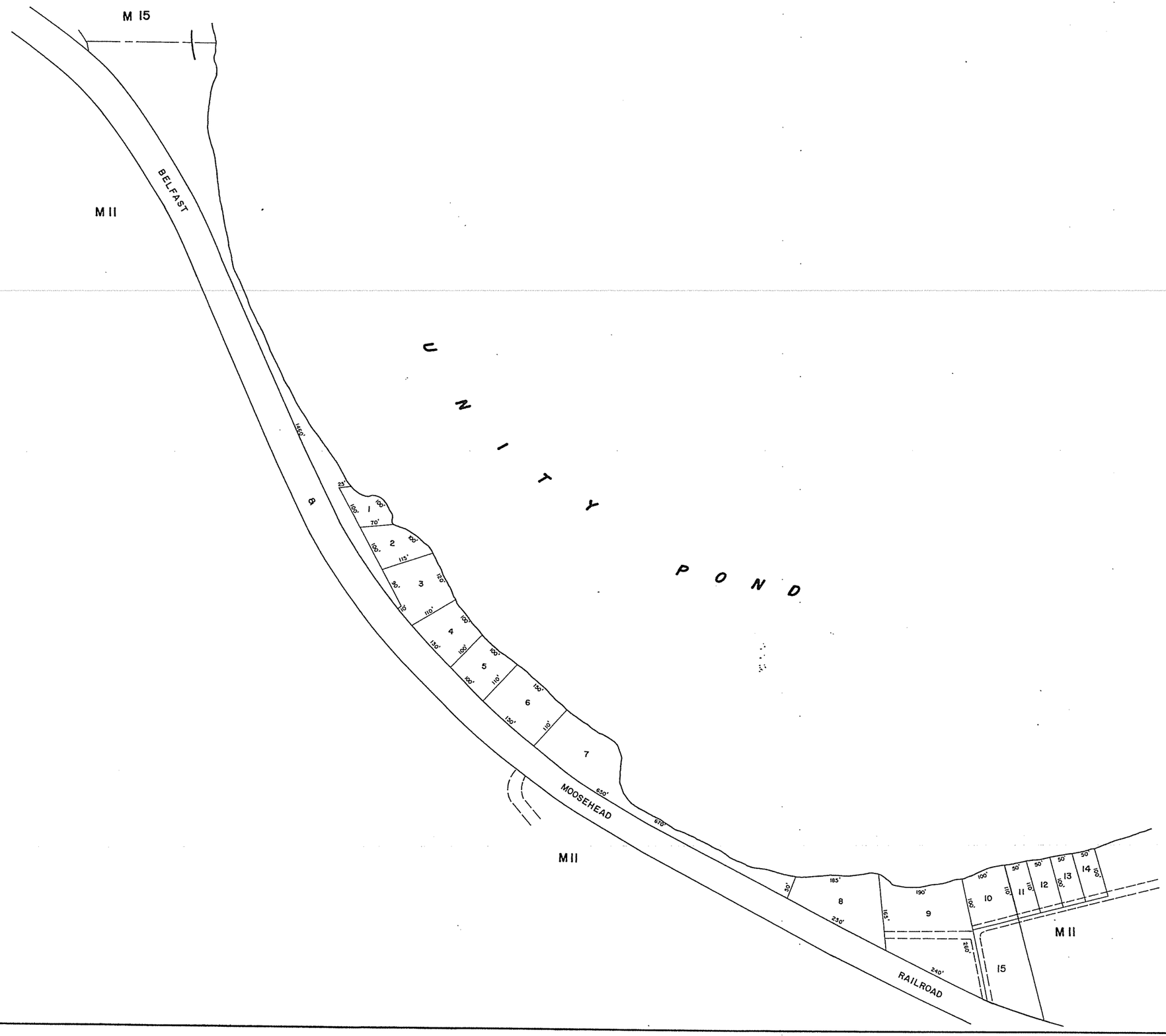

PROPERTY MAP

TOWN OF UNITY

WALDO COUNTY MAINE

1979

PREPARED BY S.L.F, Inc. SKOWHEGAN MAINE

SCALE

1" = 100'

LEGEND

PARCEL NUMBER 5

ADJACENT MAPS M2

MATCH LINE

NOTE: FOR ASSESSMENT PURPOSES ONLY

NOT TO BE USED FOR CONVEYANCES

16

APR 0 1 2018

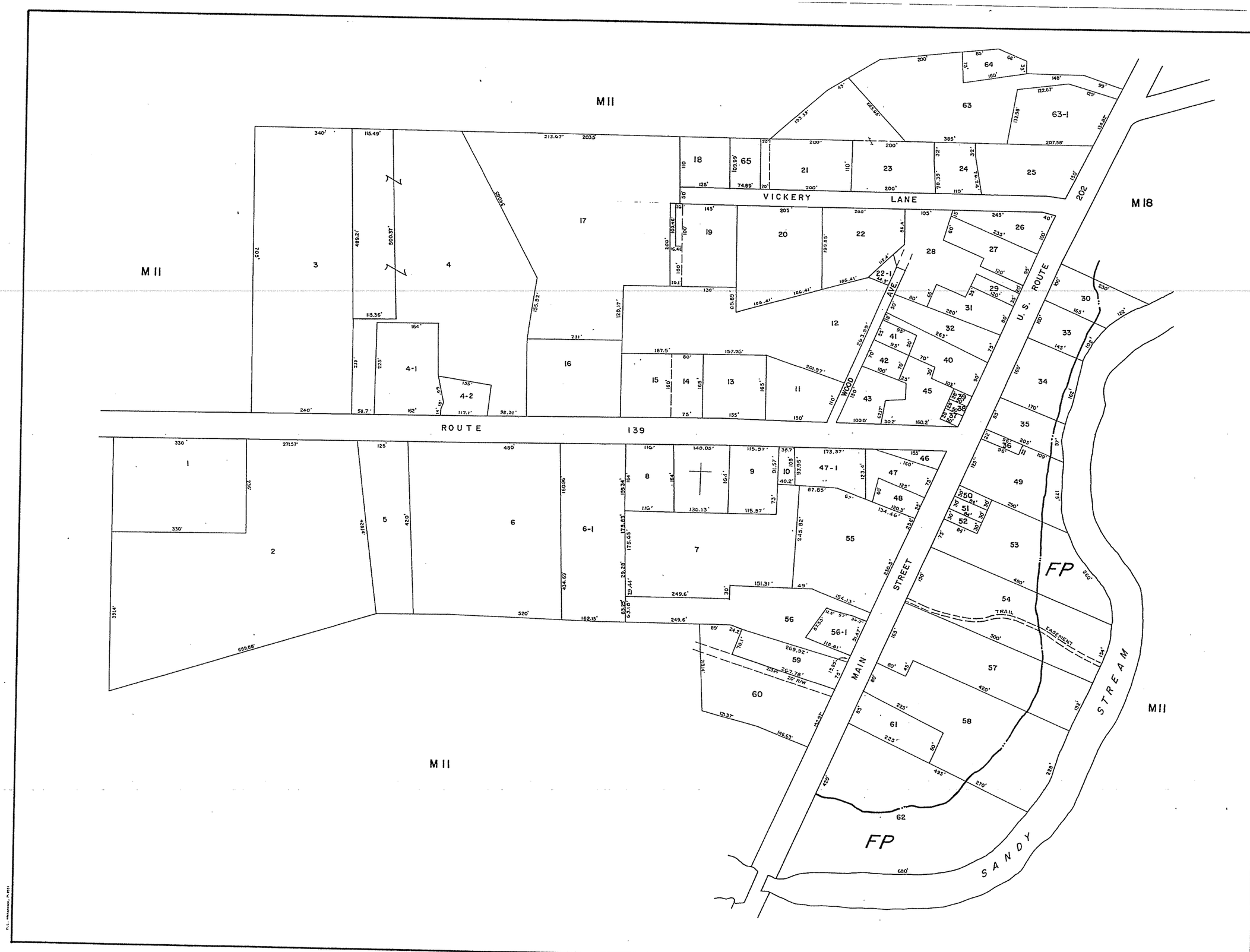

PROPERTY MAP

TOWN OF UNITY

WALDO COUNTY MAINE

1979

PREPARED BY S.L.F, Inc. SKOWHEGAN MAINE

SCALE
1" = 100'
0 50' 100' 150'

LEGEND

PARCEL NUMBER 5

ADJACENT MAPS M2

MATCH LINE

NOTE: FOR ASSESSMENT PURPOSES ONLY

NOT TO BE USED FOR CONVEYANCES

APR 0 1 2018

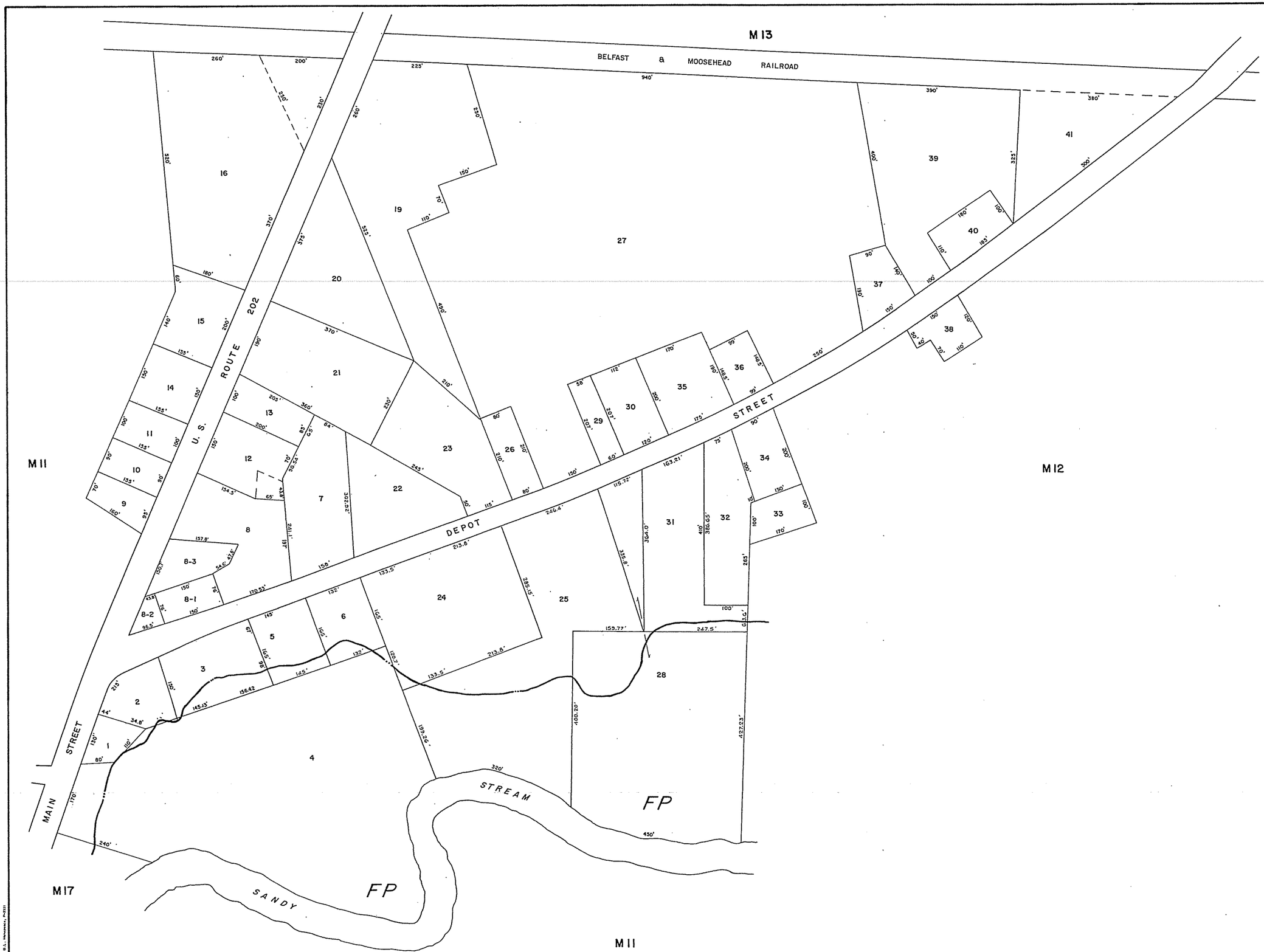

PROPERTY MAP

TOWN OF UNITY

WALDO COUNTY MAINE

1979

PREPARED BY S.L.F, Inc. SKOWHEGAN MAINE

SCALE
1" = 100'
0 50' 100' 150'

LEGEND

PARCEL NUMBER 5

ADJACENT MAPS M2

MATCH LINE

NOTE: FOR ASSESSMENT PURPOSES ONLY

NOT TO BE USED FOR CONVEYANCES

APR 0 1 2018

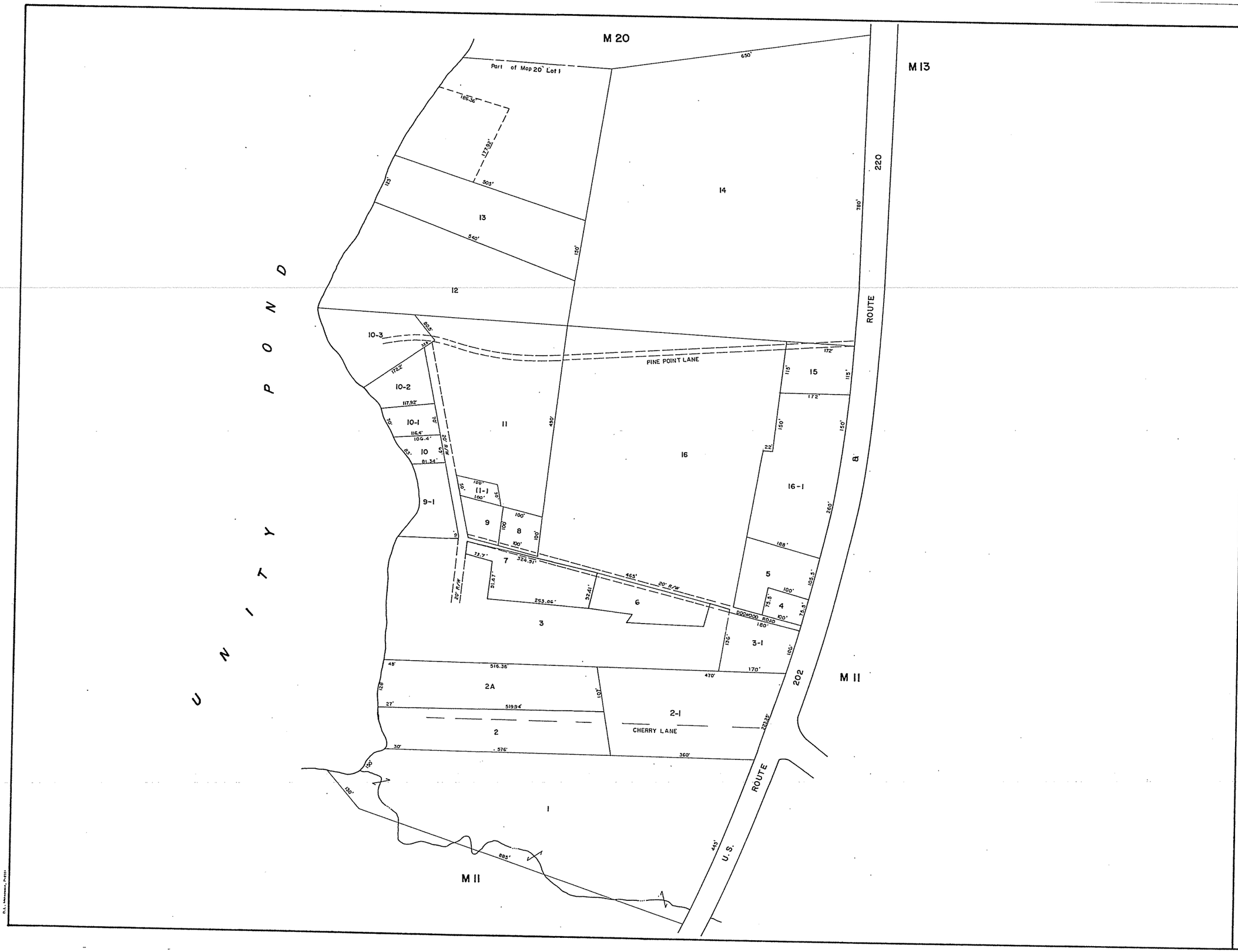
M 20
M 13
M 11
M 11
Part of Map 20 Lot 1
PINE POINT LANE
CHERRY LANE
ROUTE 220
ROUTE 202
U.S.
POND
UNITY
20' R/W
PROPERTY MAP
TOWN OF UNITY
WALDO COUNTY MAINE
1979
PREPARED BY S.L.F, Inc. SKOWHEGAN MAINE
SCALE
1" = 100'
0 50' 100' 150'
LEGEND
PARCEL NUMBER 5
ADJACENT MAPS M2
MATCH LINE
NOTE: FOR ASSESSMENT PURPOSES ONLY
NOT TO BE USED FOR CONVEYANCES
19

APR 0 1 2018

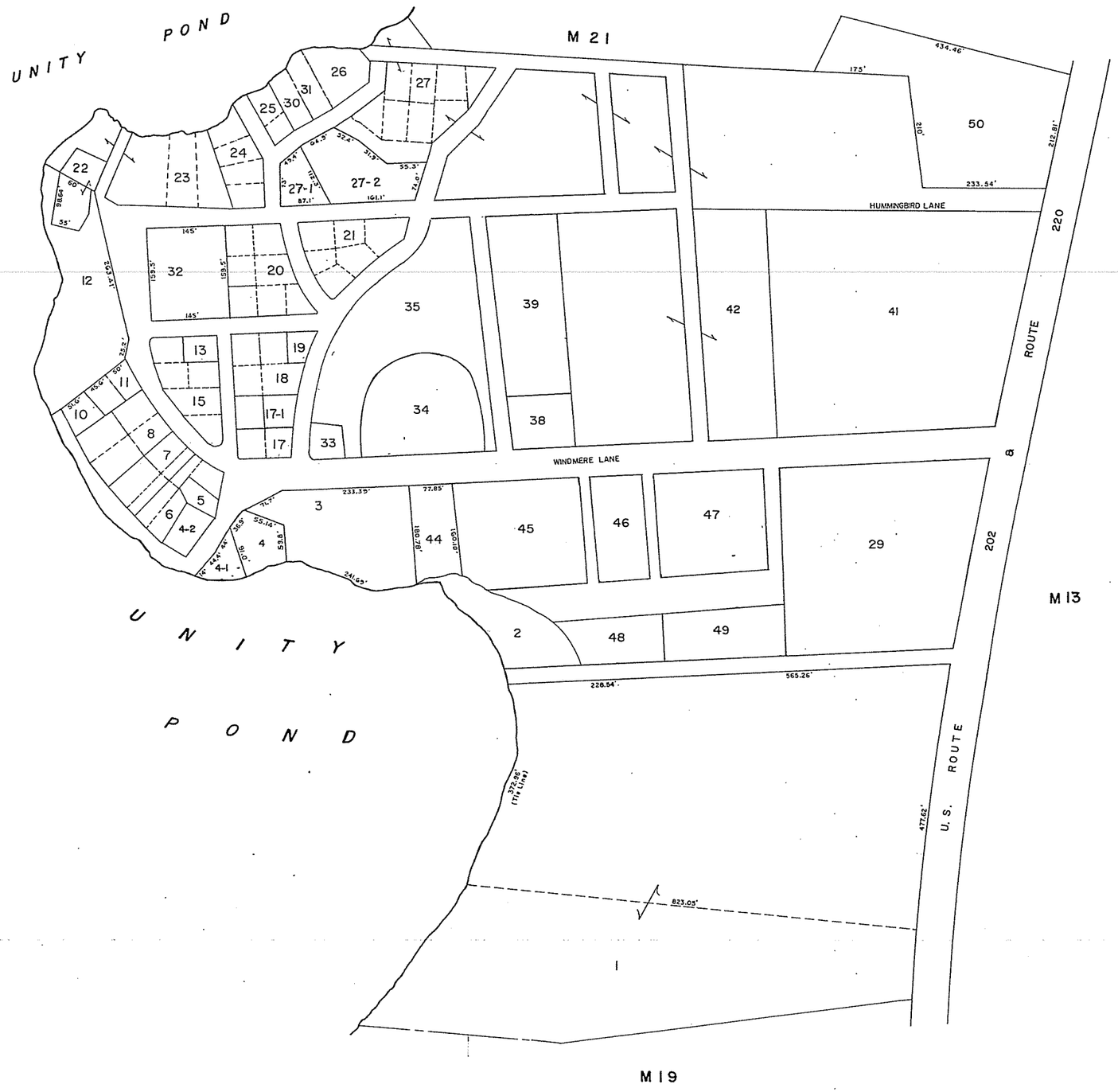

PROPERTY MAP

TOWN OF UNITY

WALDO COUNTY MAINE

1979

PREPARED BY S.L.F, Inc. SKOWHEGAN MAINE

SCALE

1" = 100'

0 50' 100' 150'

LEGEND

PARCEL NUMBER 5

ADJACENT MAPS M2

MATCH LINE

NOTE: FOR ASSESSMENT PURPOSES ONLY

NOT TO BE USED FOR CONVEYANCES

APR 0 1 2018

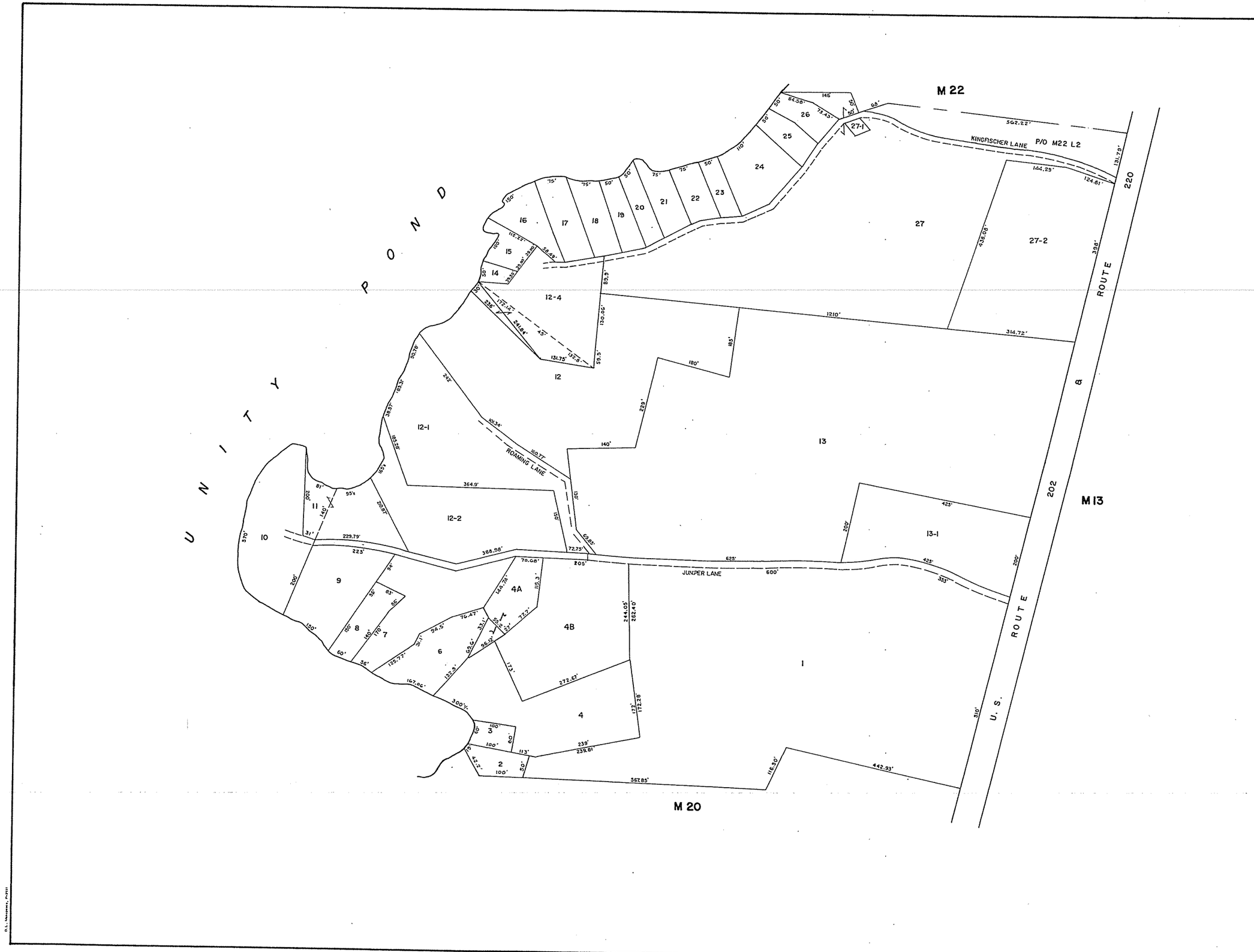

PROPERTY MAP

TOWN OF UNITY

WALDO COUNTY MAINE

1979

PREPARED BY
S.L.F, Inc.
SKOWHEGAN MAINE

SCALE
1" = 100'
0 50' 100' 150'

LEGEND

PARCEL NUMBER 5

ADJACENT MAPS M2

MATCH LINE

NOTE:
FOR ASSESSMENT PURPOSES ONLY

NOT TO BE USED FOR CONVEYANCES

APR 0 1 2018

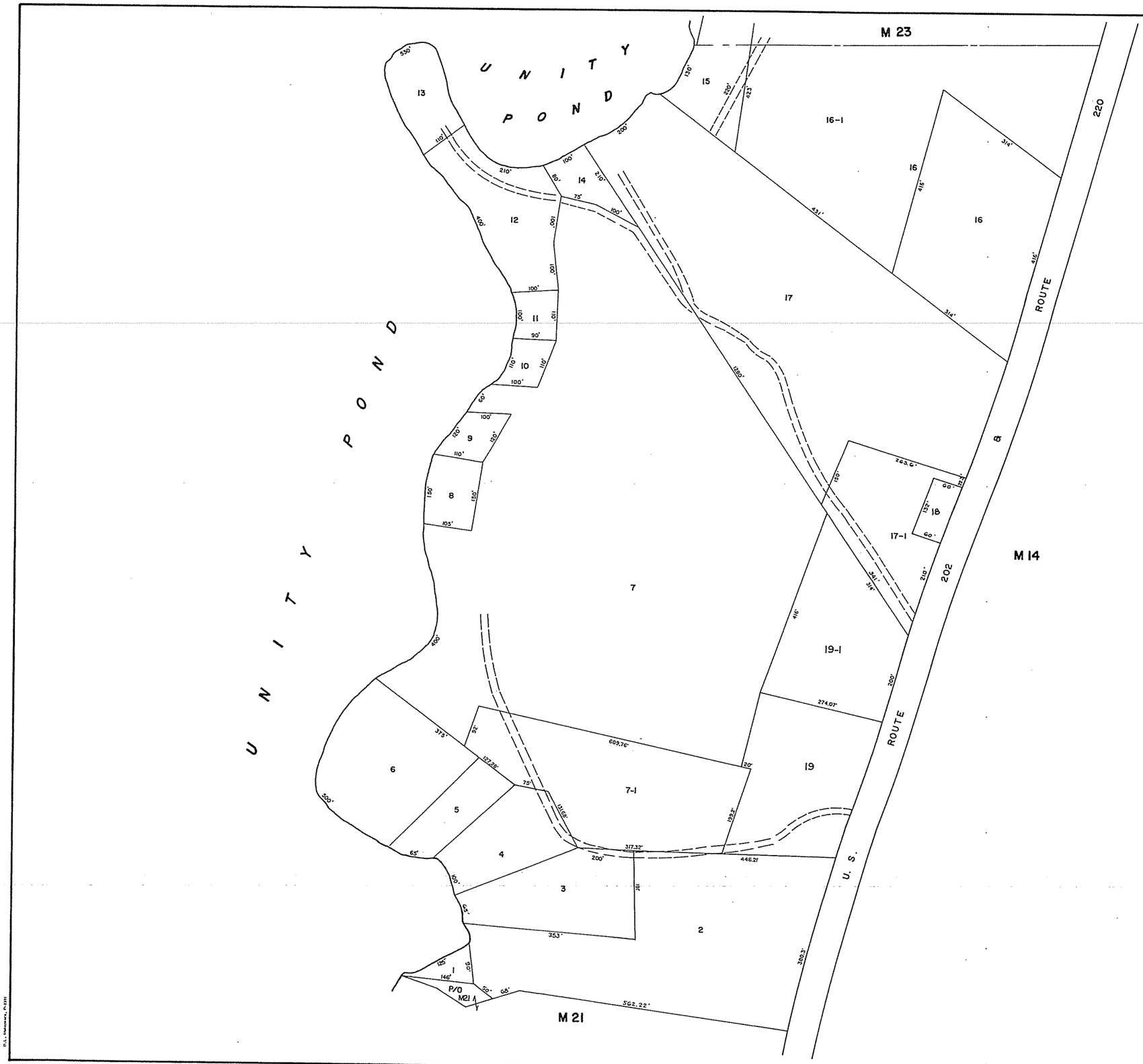

PROPERTY MAP

TOWN OF UNITY

WALDO COUNTY MAINE

1979

PREPARED BY S.L.F, Inc. SKOWHEGAN MAINE

SCALE

1" = 100'

0 50' 100' 150'

LEGEND

PARCEL NUMBER 5

ADJACENT MAPS M2

MATCH LINE

NOTE: FOR ASSESSMENT PURPOSES ONLY

NOT TO BE USED FOR CONVEYANCES

22

APR 01 2018

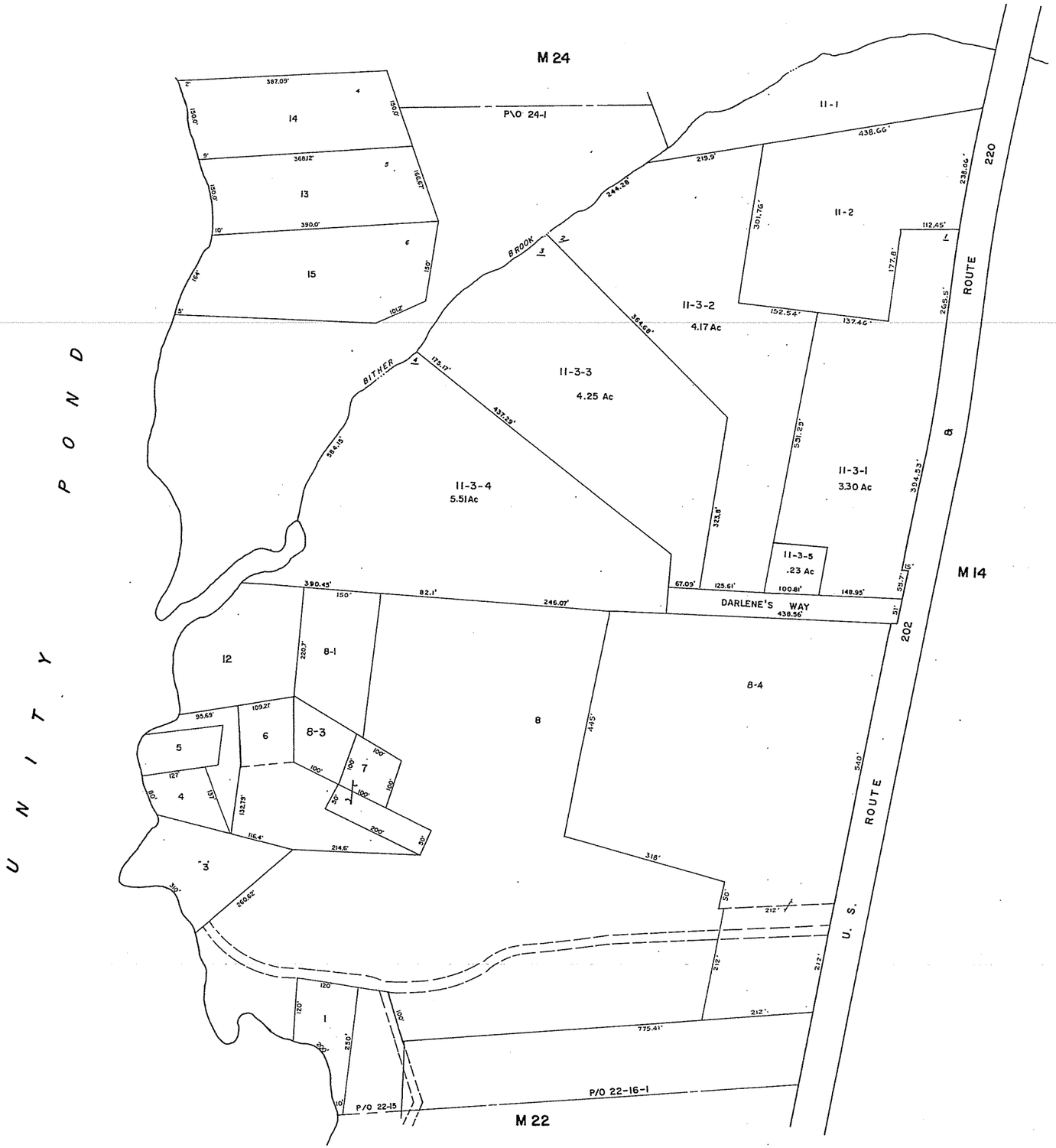

PROPERTY MAP

TOWN OF UNITY

WALDO COUNTY MAINE

1979

PREPARED BY S.L.F, Inc. SKOWHEGAN MAINE

SCALE

1" = 100'

0 50' 100' 150'

LEGEND

PARCEL NUMBER 5

ADJACENT MAPS M2

MATCH LINE

NOTE: FOR ASSESSMENT PURPOSES ONLY

NOT TO BE USED FOR CONVEYANCES

APR 0 1 2018

PROPERTY MAP

TOWN OF UNITY

WALDO COUNTY MAINE

1979

PREPARED BY S.L.F. Inc. SKOWHEGAN MAINE

SCALE
1" = 100'
0 50' 100' 150'

LEGEND

PARCEL NUMBER 5

ADJACENT MAPS M2

MATCH LINE

NOTE: FOR ASSESSMENT PURPOSES ONLY

NOT TO BE USED FOR CONVEYANCES

APR 0 1 2018