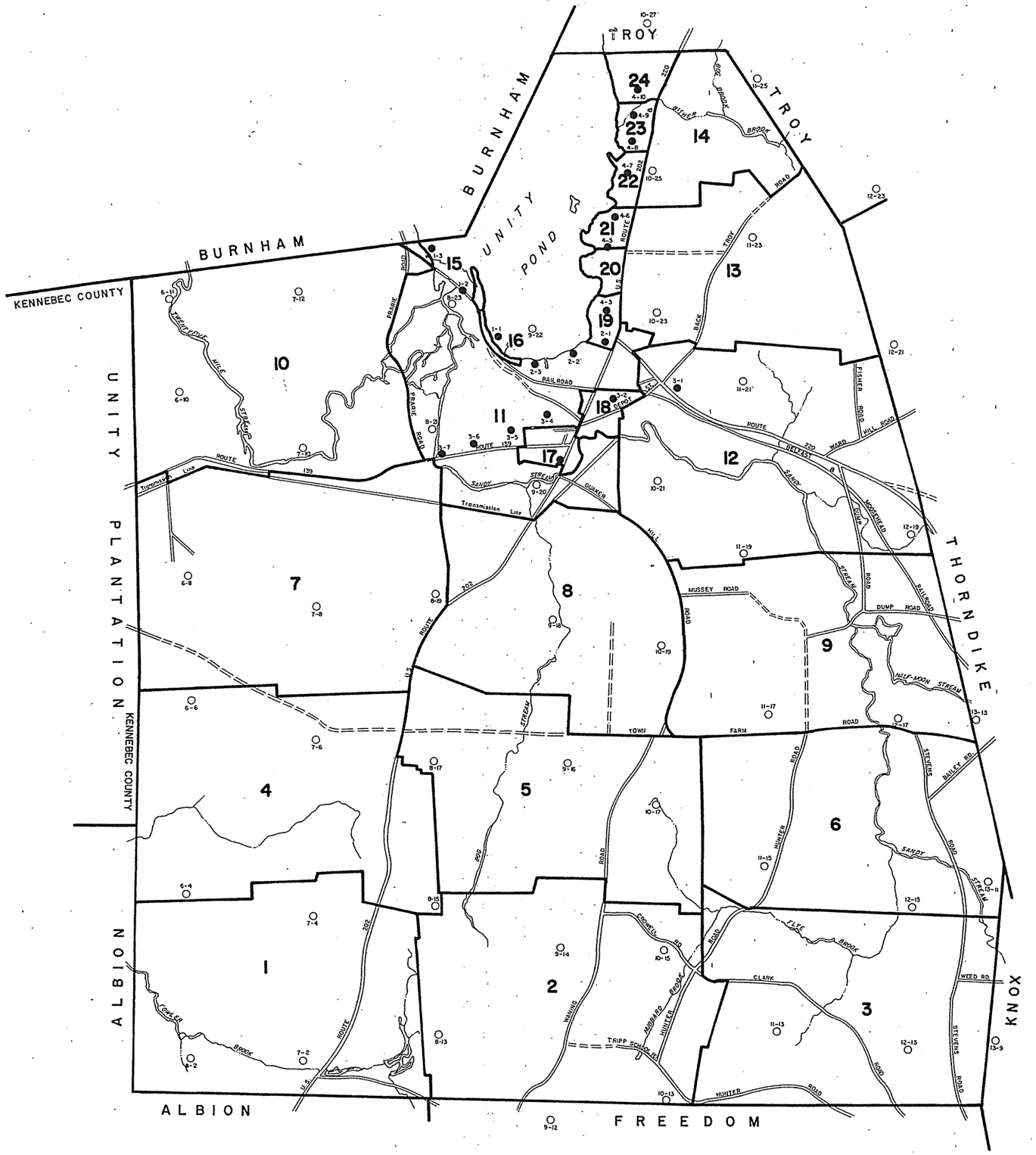

INDEX MAP
TOWN OF
UNITY

WALDO COUNTY
MAINE

1979

APR 0 1 2019

PREPARED BY
S.L.F, Inc.
SKOWHEGAN
MAINE

SCALE
1" = 2100'
0 1050' 2100' 3150'

LEGEND
MAP LIMITS
RURAL PHOTO CENTER
URBAN PHOTO CENTER
MAP NUMBER 3

APR 0 1 2019

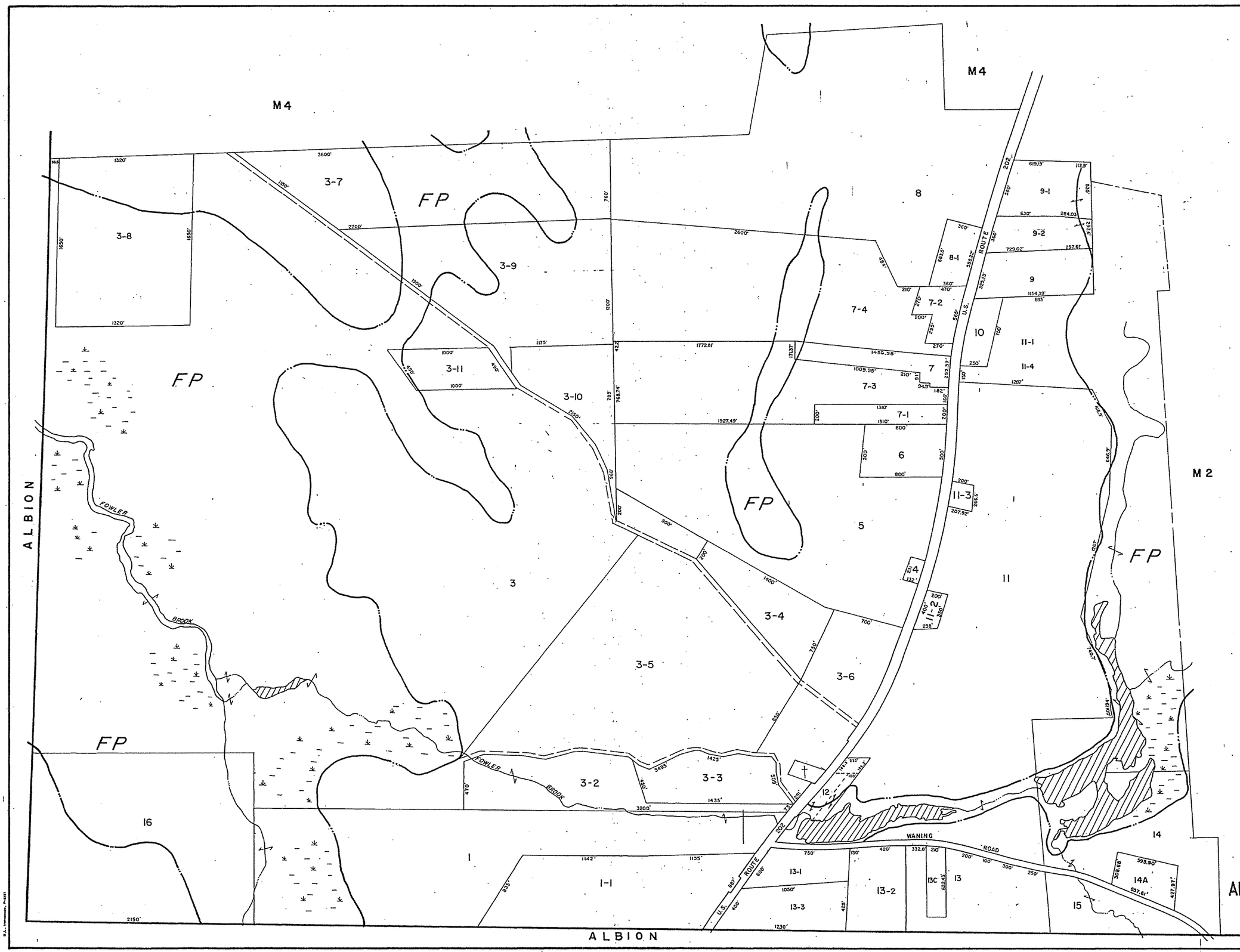

PROPERTY MAP

TOWN OF UNITY

WALDO COUNTY MAINE

1979

PREPARED BY SLF, Inc. SKOWHEGAN MAINE

SCALE
1" = 400'
0 200' 400' 600'

LEGEND
PARCEL NUMBER 5
ADJACENT MAPS M2
MATCH LINE

NOTE: FOR ASSESSMENT PURPOSES ONLY
NOT TO BE USED FOR CONVEYANCES

APR 0 1 2019

1

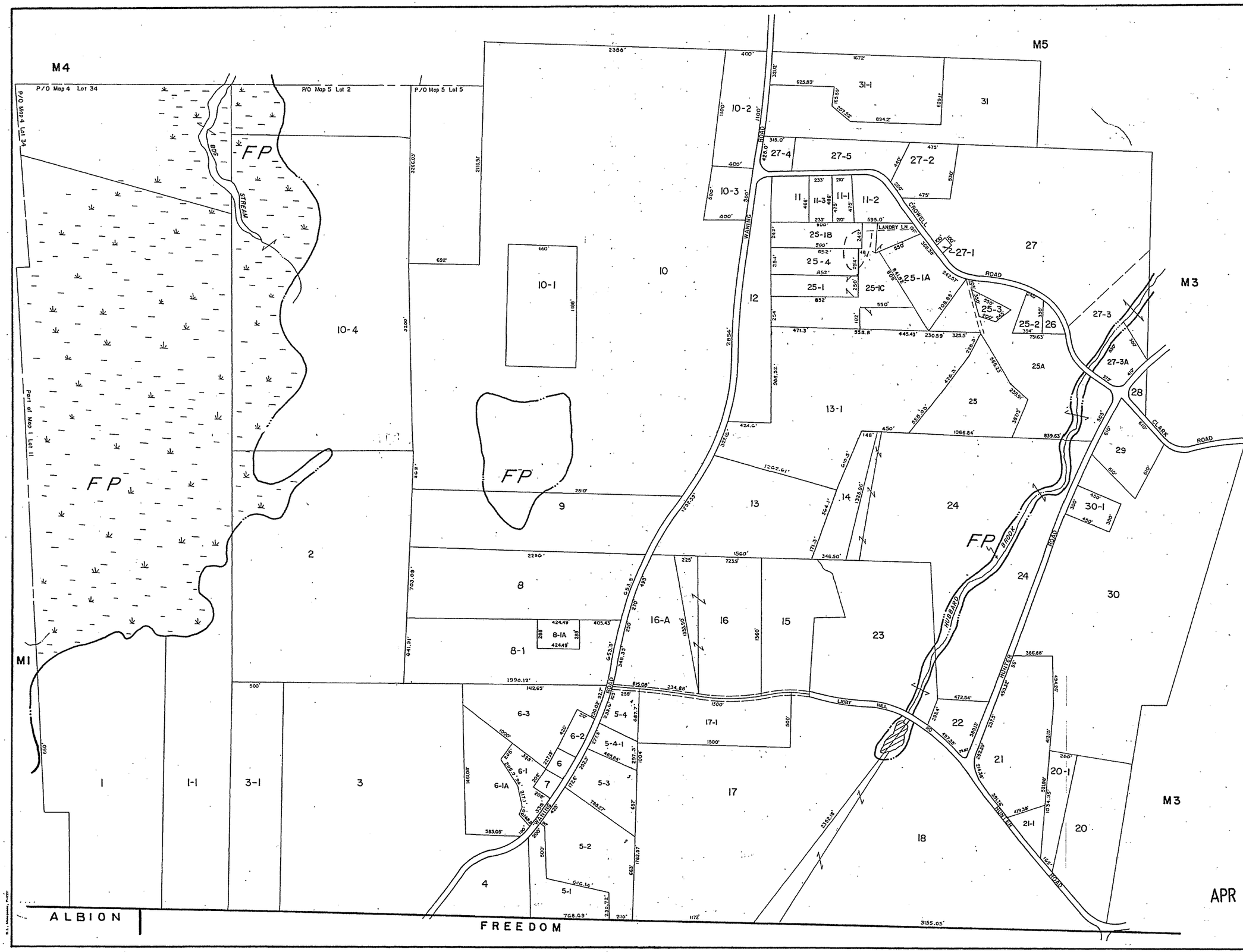

PROPERTY MAP

TOWN OF UNITY

WALDO COUNTY MAINE

1979

PREPARED BY SLF, Inc. SKOWHEGAN MAINE

SCALE
1" = 400'
0 200' 400' 600'

LEGEND
PARCEL NUMBER 5
ADJACENT MAPS M2
MATCH LINE

NOTE: FOR ASSESSMENT PURPOSES ONLY
NOT TO BE USED FOR CONVEYANCES

APR 01 2019

2

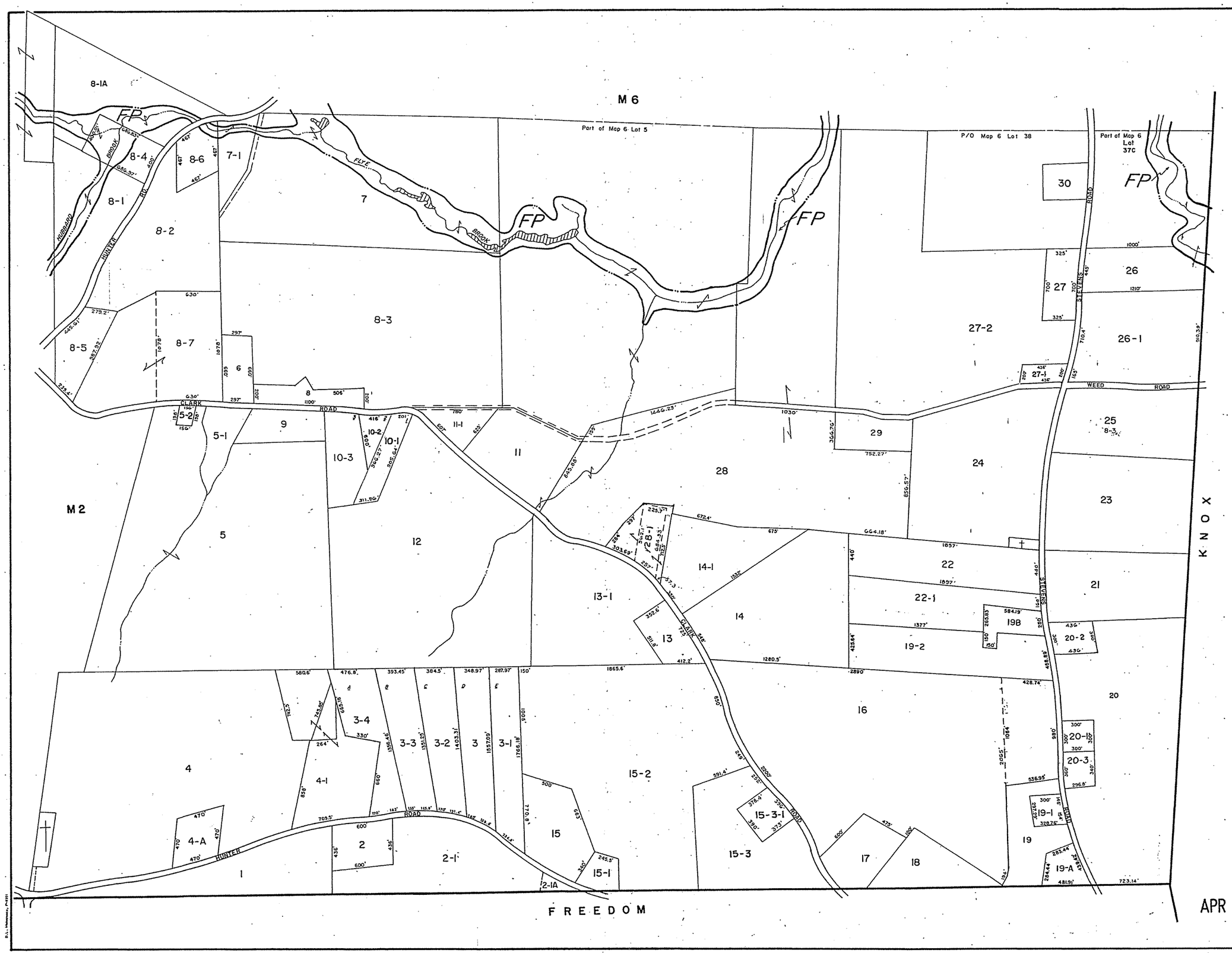

PROPERTY MAP

TOWN OF UNITY

WALDO COUNTY MAINE

1979

PREPARED BY S.L.F, Inc. SKOWHEGAN MAINE

SCALE
1" = 400'
0 200' 400' 600'

LEGEND

PARCEL NUMBER 5

ADJACENT MAPS M2

MATCH LINE

NOTE: FOR ASSESSMENT PURPOSES ONLY

NOT TO BE USED FOR CONVEYANCES

APR 01 2019

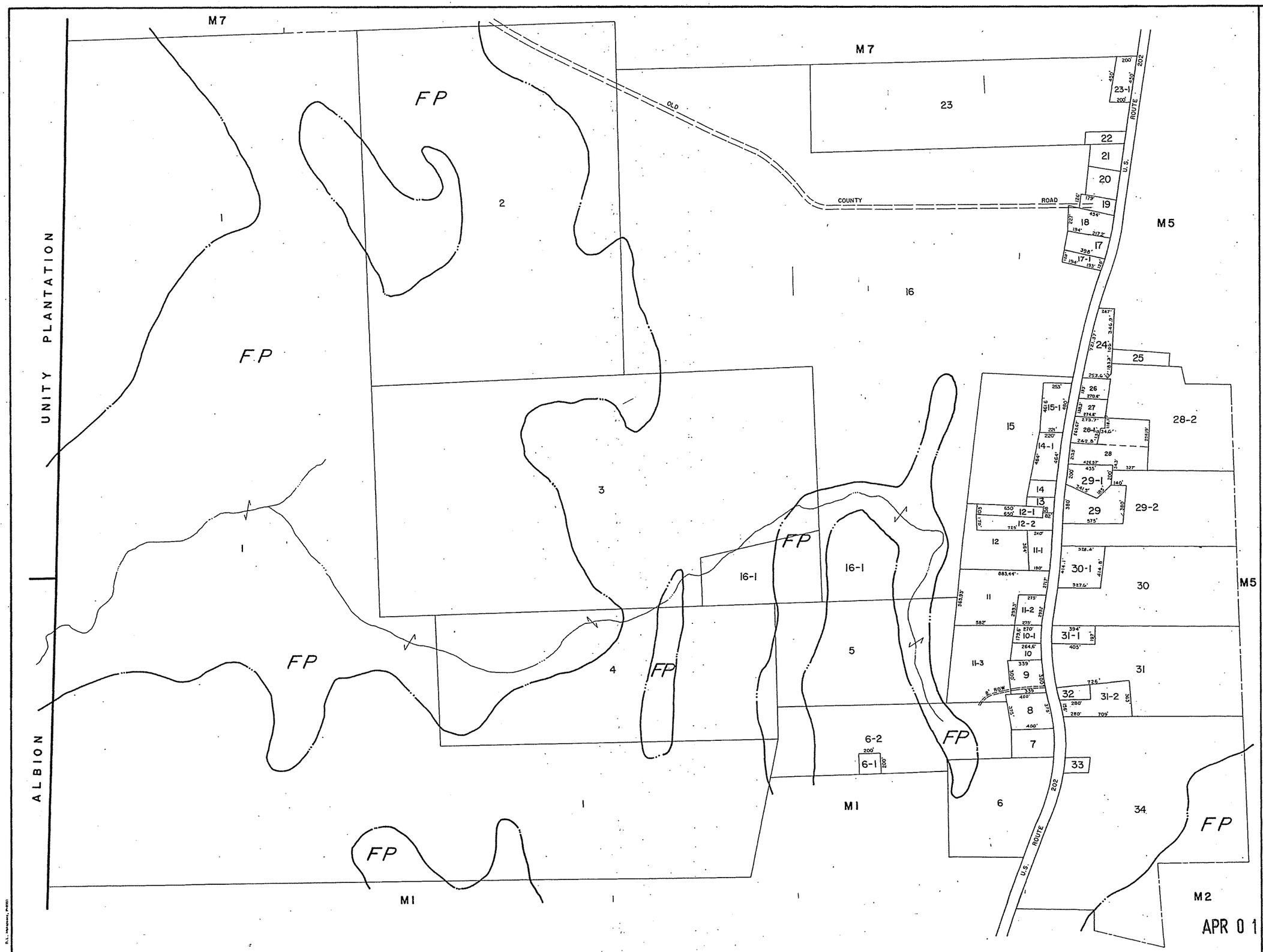

PROPERTY MAP

TOWN OF UNITY

WALDO COUNTY MAINE

1979

PREPARED BY S.L.F, Inc. SKOWHEGAN MAINE

SCALE

1" = 400'

0 200' 400' 600'

LEGEND

PARCEL NUMBER 5

ADJACENT MAPS M2

MATCH LINE

NOTE: FOR ASSESSMENT PURPOSES ONLY

NOT TO BE USED FOR CONVEYANCES

APR 0 1 2019

4

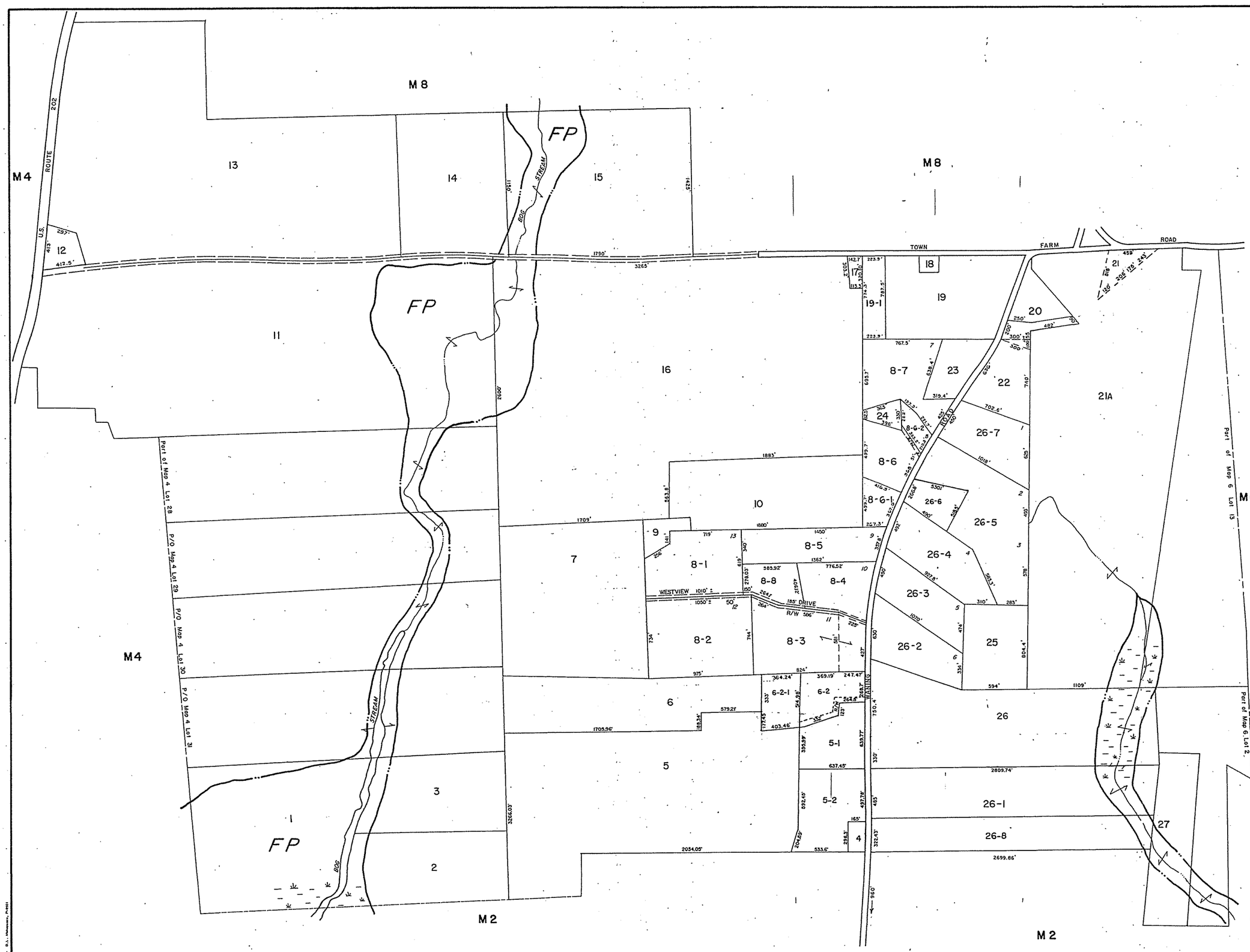

PROPERTY MAP

TOWN OF UNITY

WALDO COUNTY MAINE

1979

PREPARED BY SLF, Inc. SKOWHEGAN MAINE

SCALE

1" = 400'

0 200' 400' 600'

LEGEND

PARCEL NUMBER 5

ADJACENT MAPS M2

MATCH LINE

NOTE: FOR ASSESSMENT PURPOSES ONLY

NOT TO BE USED FOR CONVEYANCES

APR 0 1 2019

5

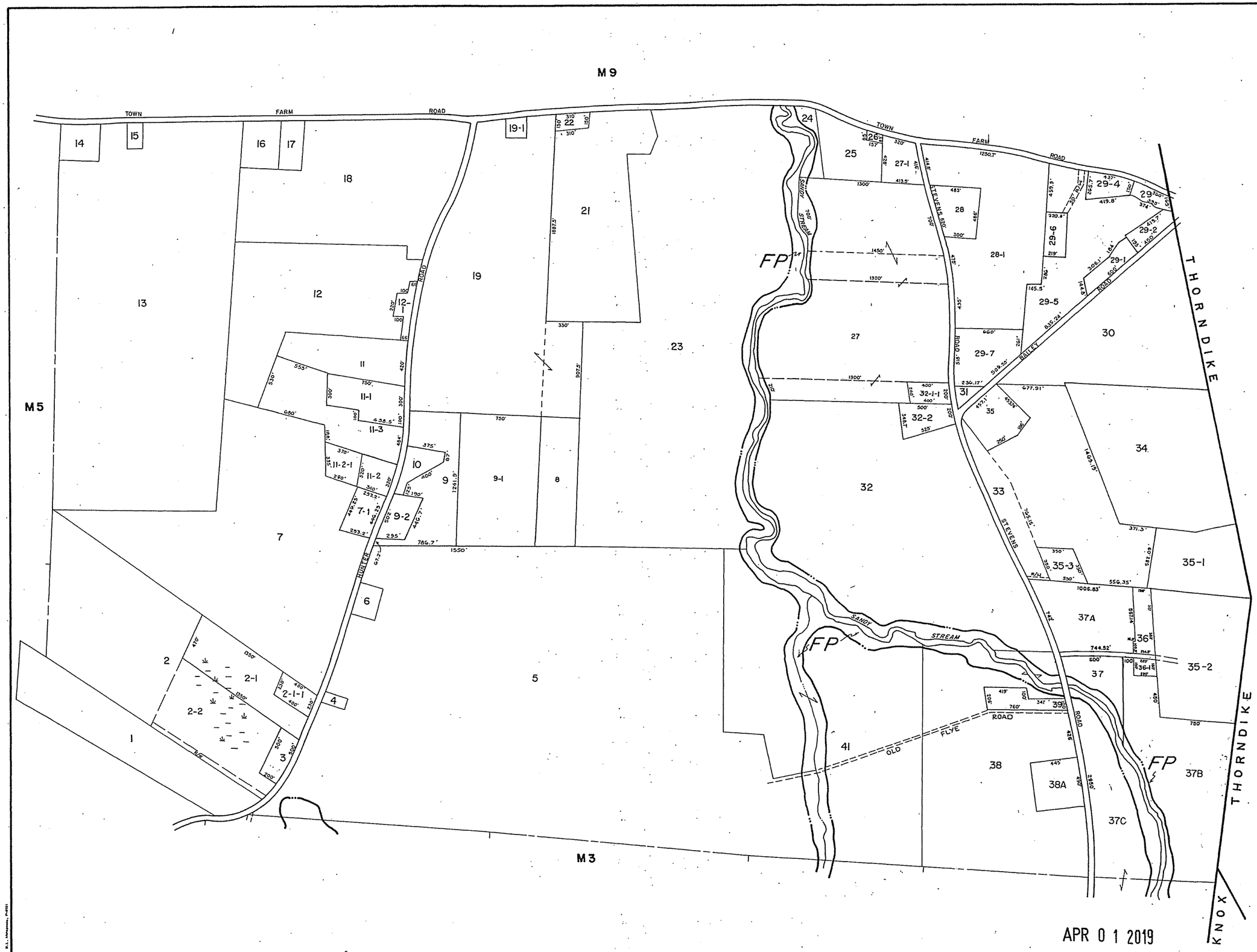

PROPERTY MAP

TOWN OF UNITY

WALDO COUNTY MAINE

1979

PREPARED BY SLF, Inc. SKOWHEGAN MAINE

SCALE
1" = 400'
0 200' 400' 600'

LEGEND

PARCEL NUMBER 5

ADJACENT MAPS M2

MATCH LINE

NOTE: FOR ASSESSMENT PURPOSES ONLY

NOT TO BE USED FOR CONVEYANCES

6

NO LOT 40

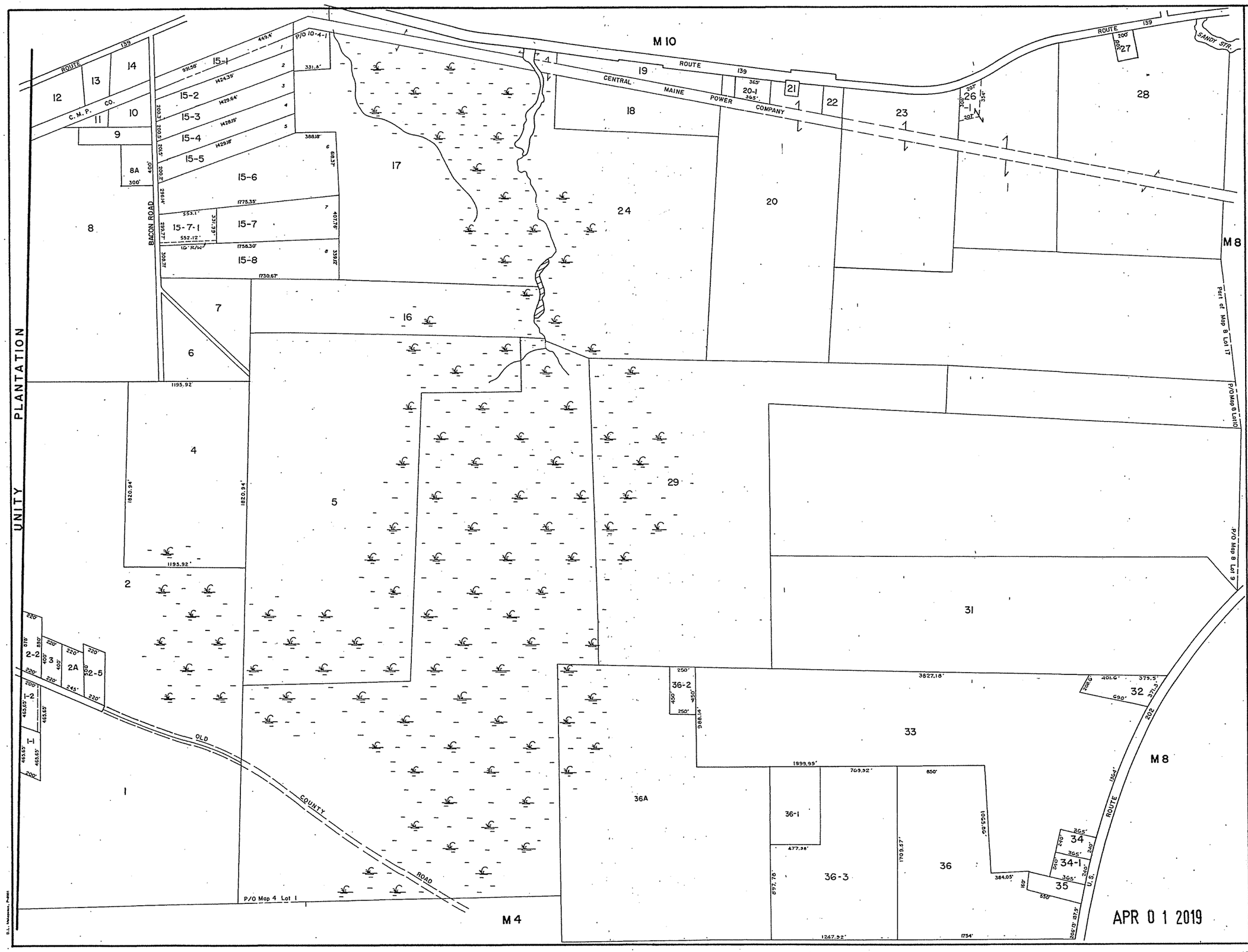
PROPERTY MAP
TOWN OF UNITY
WALDO COUNTY MAINE
1979
PREPARED BY SLF, Inc. SKOWHEGAN MAINE
SCALE
1" = 400'
0 200' 400' 600'
LEGEND
PARCEL NUMBER 5
ADJACENT MAPS M2
MATCH LINE
NOTE: FOR ASSESSMENT PURPOSES ONLY
NOT TO BE USED FOR CONVEYANCES
UNITY PLANTATION
M 10
M 8
M 4
ROUTE 139
C.M.P. CO.
CENTRAL MAINE POWER COMPANY
BACON ROAD
SANDY STR.
OLD COUNTY ROAD
U.S. ROUTE 202
P/O Map 4 Lot 1
Part of Map 8 Lot 17
P/O Map 8 Lot 10
P/O Map 8 Lot 9
APR 0 1 2019
7

NO LOT 30

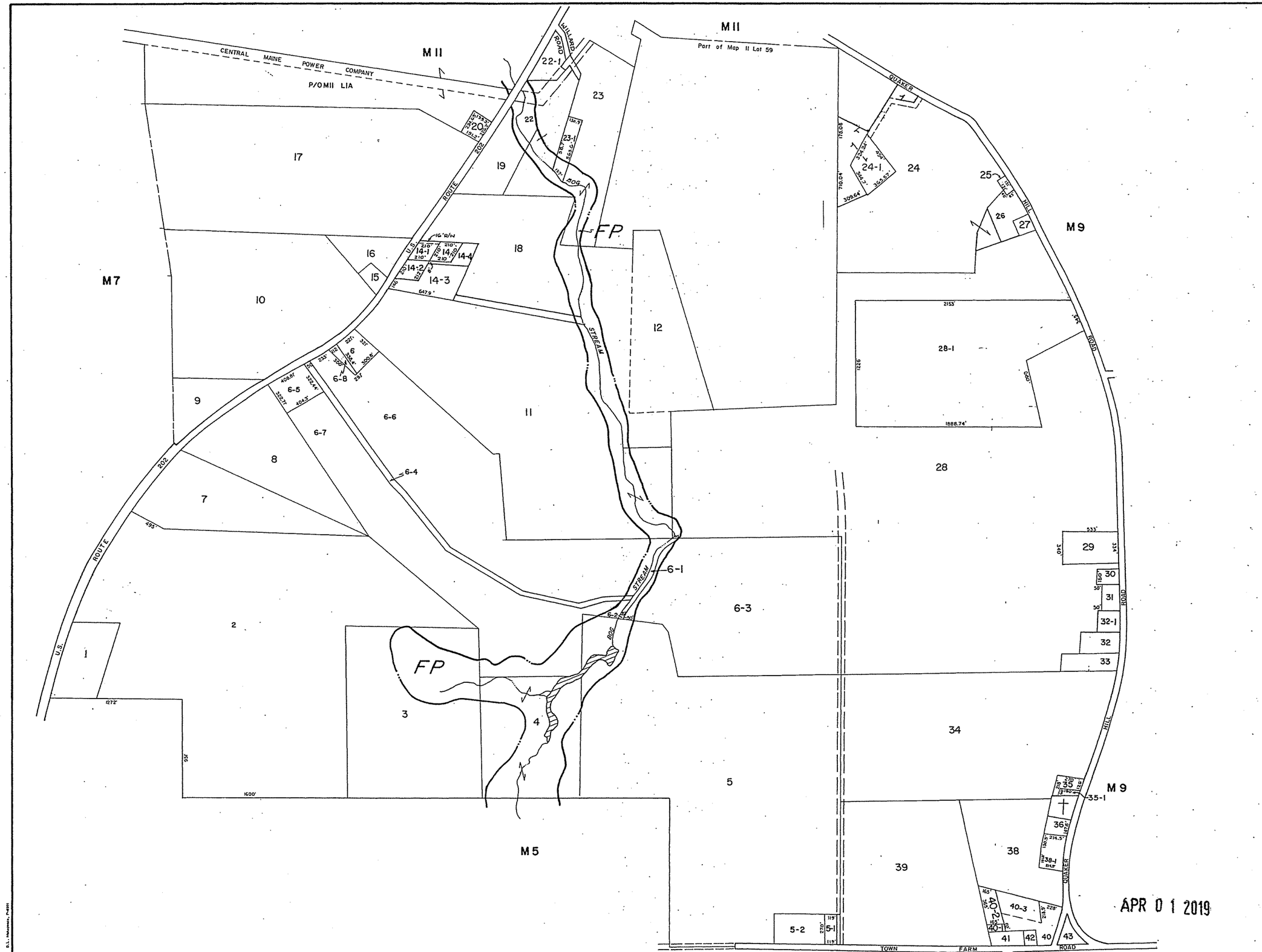

PROPERTY MAP

TOWN OF UNITY

WALDO COUNTY MAINE

1979

PREPARED BY
S.L.F, Inc.
SKOWHEGAN
MAINE

SCALE
1" = 400'
0 200' 400' 600'

LEGEND
PARCEL NUMBER 5
ADJACENT MAPS M2
MATCH LINE

NOTE:
FOR ASSESSMENT PURPOSES ONLY
NOT TO BE USED FOR CONVEYANCES

APR 01 2019

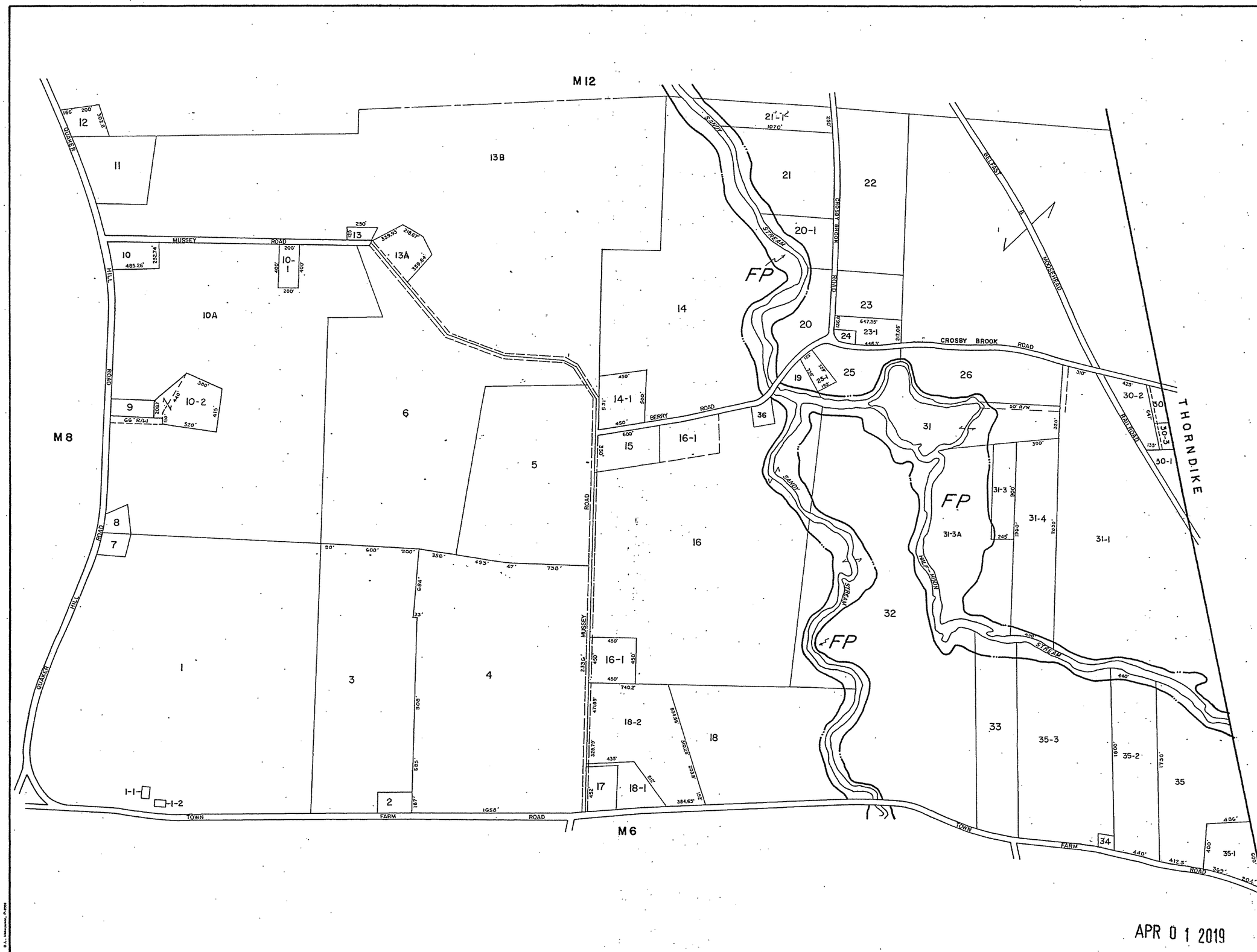

PROPERTY MAP

TOWN OF UNITY

WALDO COUNTY MAINE

1979

PREPARED BY SLF, Inc. SKOWHEGAN MAINE

SCALE
1" = 400'
0 200' 400' 600'

LEGEND
PARCEL NUMBER 5
ADJACENT MAPS M2
MATCH LINE

NOTE: FOR ASSESSMENT PURPOSES ONLY
NOT TO BE USED FOR CONVEYANCES

APR 0 1 2019

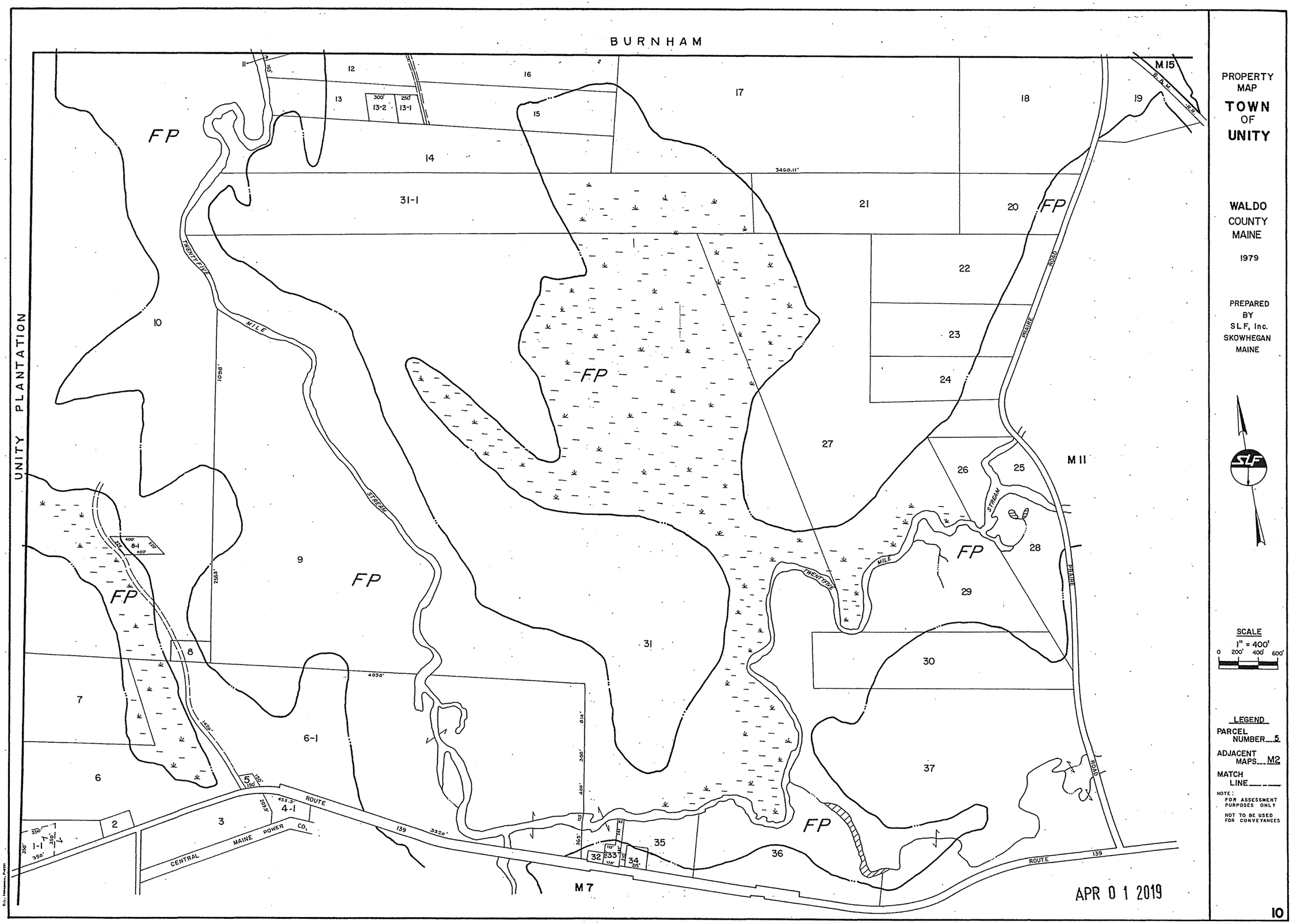
BURNHAM
UNITY PLANTATION
FP
TWENTY FIVE MILE STREAM
PRAIRIE ROAD
ROUTE 139
CENTRAL MAINE POWER CO.
M 7
M 11
M 15
B.&M. R.R.
3460.11'
4090'
3320'
1098'
2553'
1420'
13-1
13-2
8-1
4-1
5
1-1
10
11
12
13
14
15
16
17
18
19
20
21
22
23
24
25
26
27
28
29
30
31
31-1
32
33
34
35
36
37
6
6-1
7
8
9
2
3
PROPERTY MAP
TOWN OF UNITY
WALDO COUNTY MAINE
1979
PREPARED BY SLF, Inc. SKOWHEGAN MAINE
SCALE
1" = 400'
0 200' 400' 600'
LEGEND
PARCEL NUMBER 5
ADJACENT MAPS M2
MATCH LINE
NOTE: FOR ASSESSMENT PURPOSES ONLY
NOT TO BE USED FOR CONVEYANCES
APR 0 1 2019
10

APR 0 1 2019

PROPERTY MAP

TOWN OF UNITY

WALDO COUNTY MAINE

1979

PREPARED BY SLF, Inc. SKOWHEGAN MAINE

SCALE

1" = 400'

0 200' 400' 600'

LEGEND

PARCEL NUMBER 5

ADJACENT MAPS M2

MATCH LINE

NOTE: FOR ASSESSMENT PURPOSES ONLY

NOT TO BE USED FOR CONVEYANCES

11

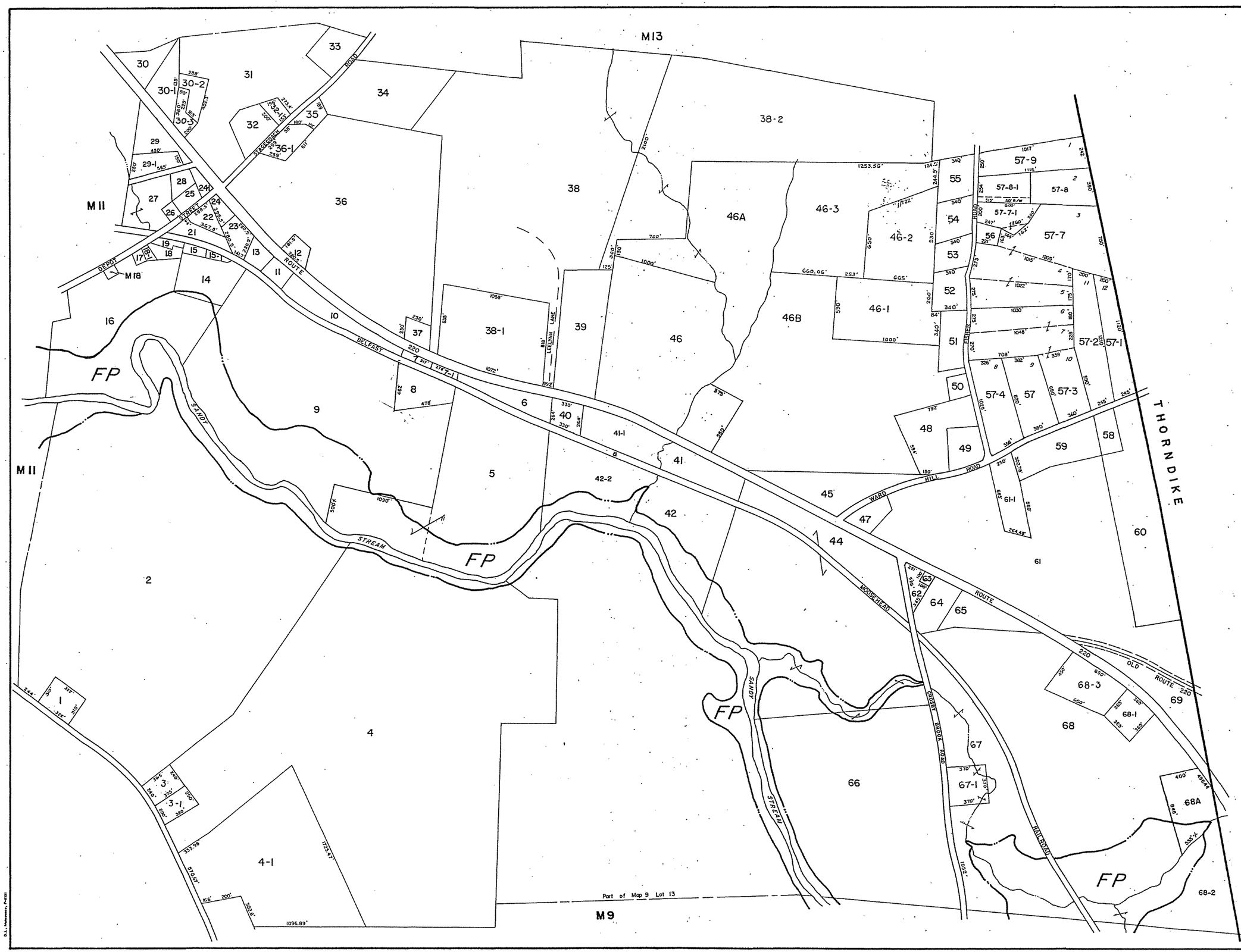

PROPERTY MAP

TOWN OF UNITY

WALDO COUNTY MAINE

1979

PREPARED BY SLF, Inc. SKOWHEGAN MAINE

SCALE
1" = 400'
0 200' 400' 600'

LEGEND
PARCEL NUMBER 5
ADJACENT MAPS M2
MATCH LINE

NOTE: FOR ASSESSMENT PURPOSES ONLY
NOT TO BE USED FOR CONVEYANCES

APR 01 2019

12

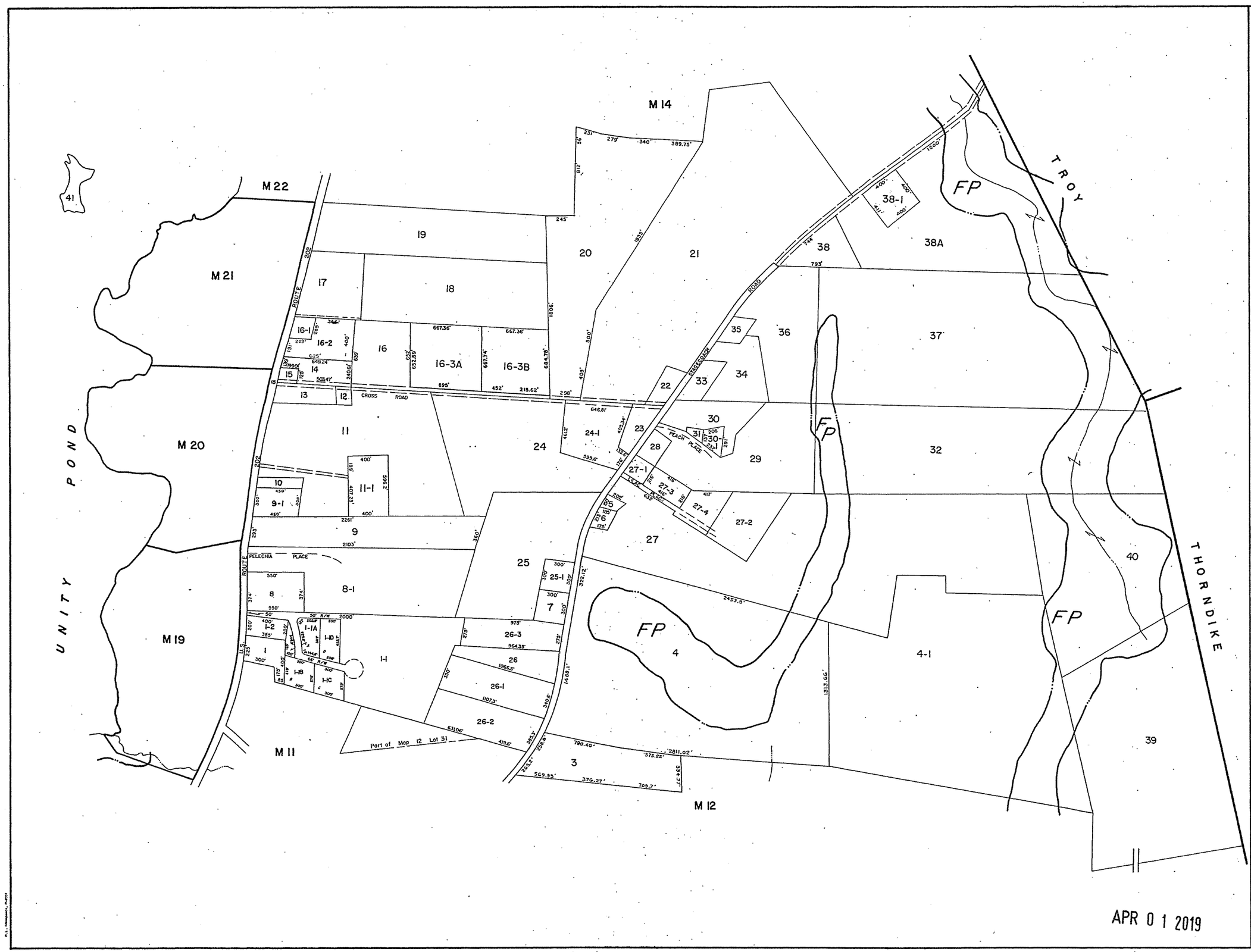

PROPERTY MAP

TOWN OF UNITY

WALDO COUNTY MAINE

1979

PREPARED BY SLF, Inc. SKOWHEGAN MAINE

SCALE
1" = 400'
0 200' 400' 600'

LEGEND
PARCEL NUMBER 5
ADJACENT MAPS M2
MATCH LINE

NOTE: FOR ASSESSMENT PURPOSES ONLY
NOT TO BE USED FOR CONVEYANCES

APR 0 1 2019

PROPERTY MAP

TOWN OF UNITY

WALDO COUNTY MAINE

1979

PREPARED BY SLF, Inc. SKOWHEGAN MAINE

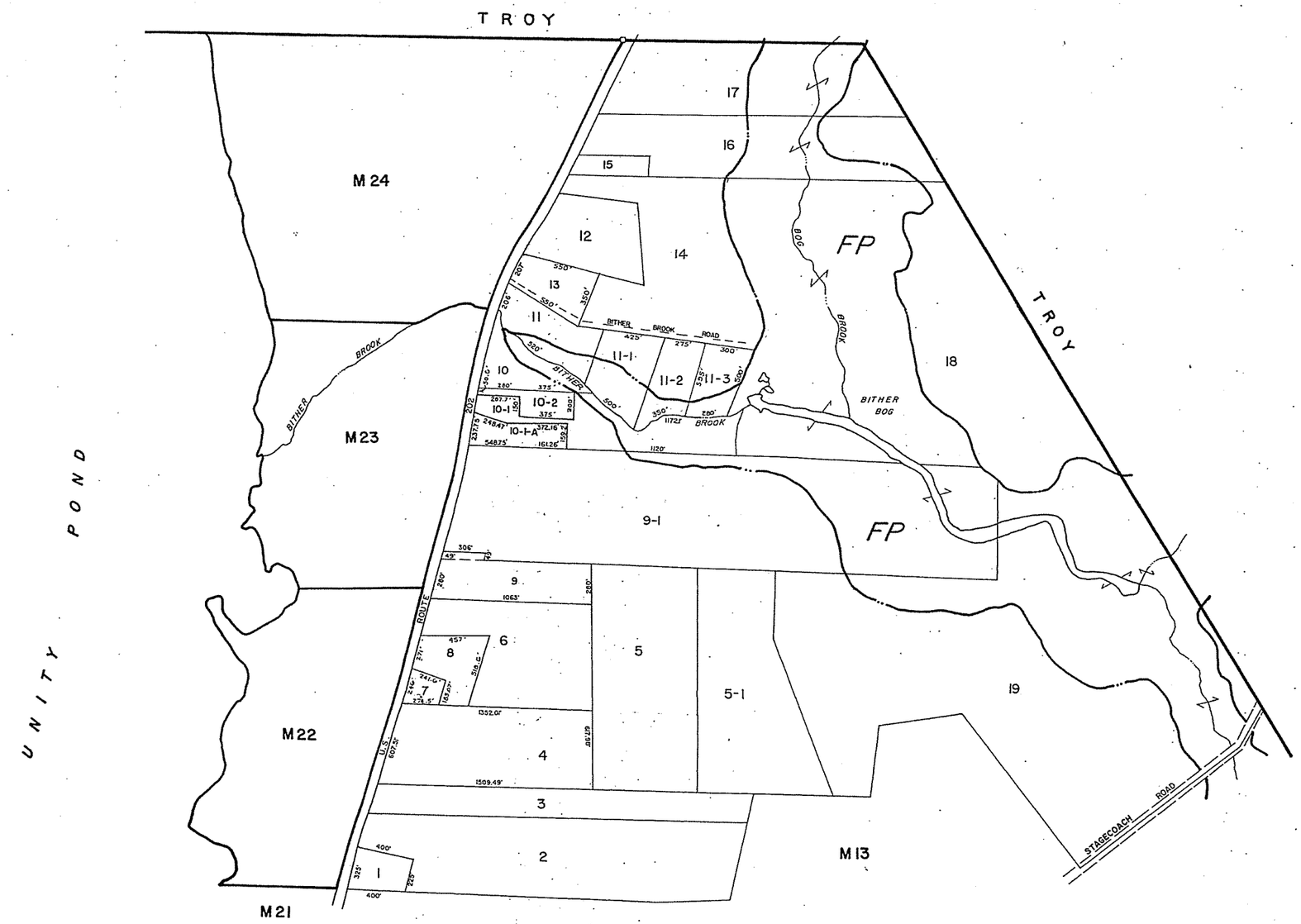

SCALE
1" = 400'
0 200' 400' 600'

LEGEND
PARCEL NUMBER 5
ADJACENT MAPS M2
MATCH LINE

NOTE: FOR ASSESSMENT PURPOSES ONLY
NOT TO BE USED FOR CONVEYANCES

APR 0 1 2019

NO LOT 13

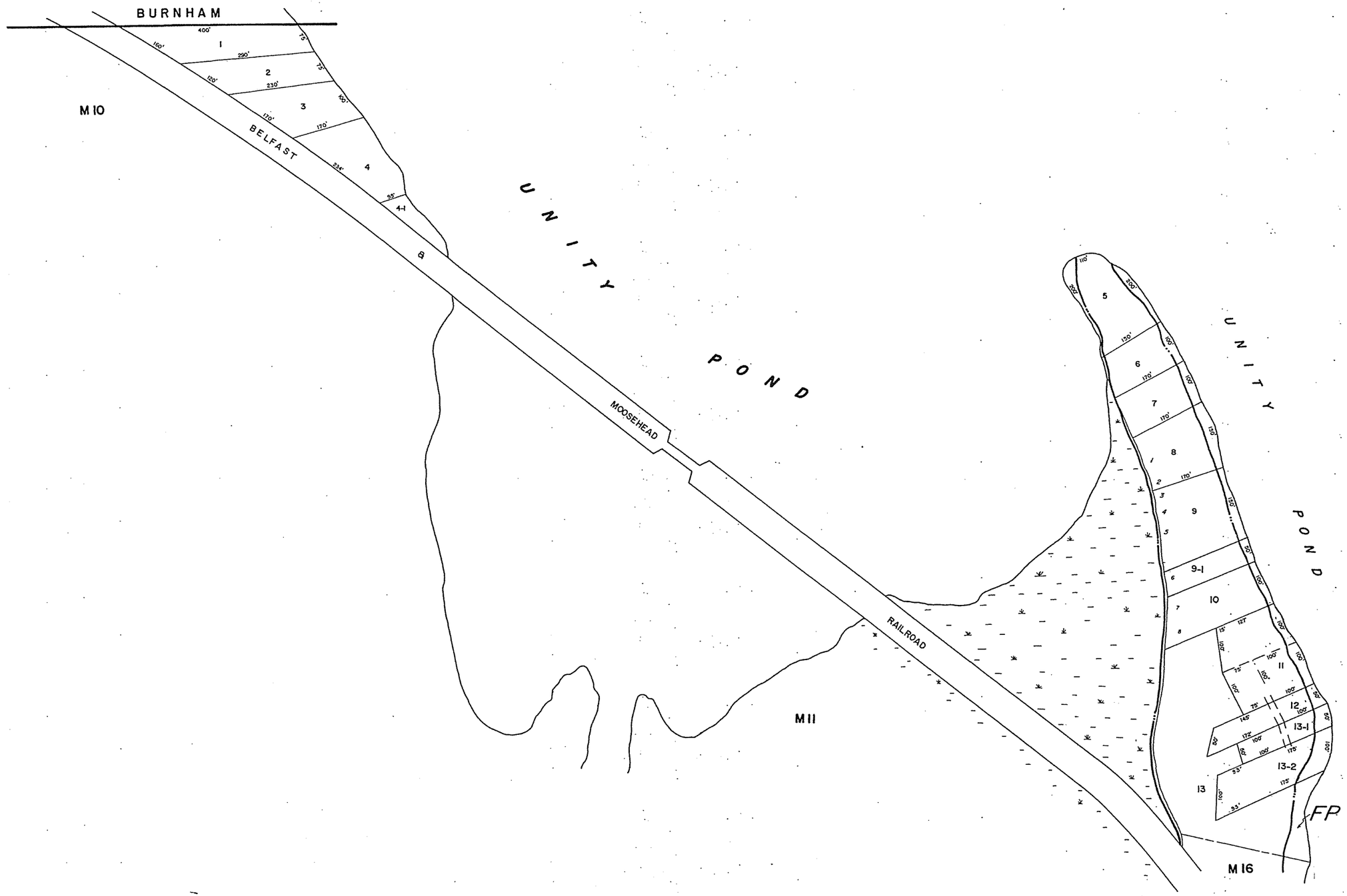

PROPERTY MAP

TOWN OF UNITY

WALDO COUNTY MAINE

1979

PREPARED BY SLF, Inc. SKOWHEGAN MAINE

SCALE
1" = 100'

LEGEND
PARCEL NUMBER 5
ADJACENT MAPS M2
MATCH LINE

NOTE: FOR ASSESSMENT PURPOSES ONLY
NOT TO BE USED FOR CONVEYANCES

APR 0 1 2019

PROPERTY MAP

TOWN OF UNITY

WALDO COUNTY MAINE

1979

PREPARED BY SLF, Inc. SKOWHEGAN MAINE

SCALE
1" = 100'

LEGEND
PARCEL NUMBER 5
ADJACENT MAPS M2
MATCH LINE

NOTE: FOR ASSESSMENT PURPOSES ONLY
NOT TO BE USED FOR CONVEYANCES

APR 0 1 2019

16

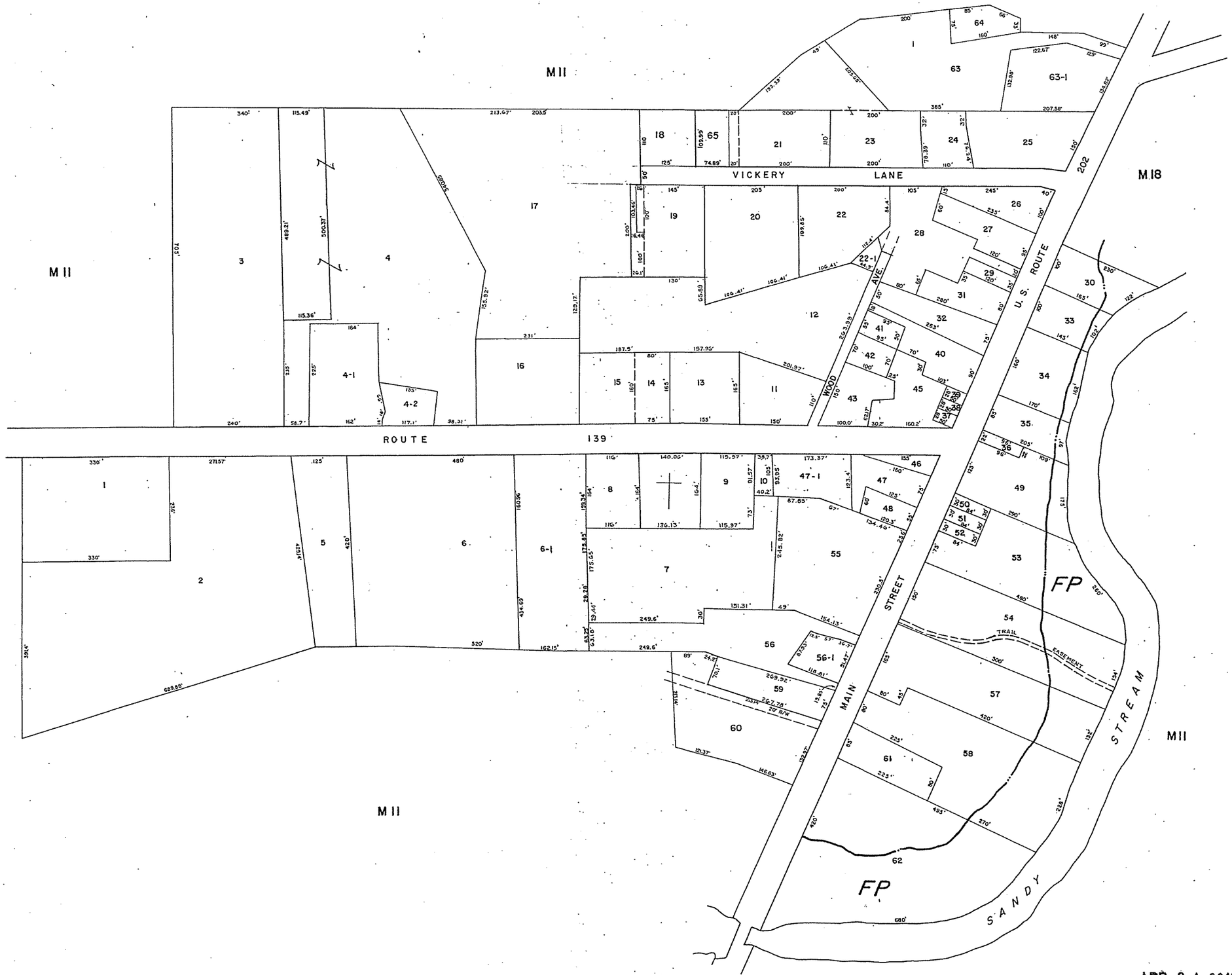

PROPERTY MAP

TOWN OF UNITY

WALDO COUNTY MAINE

1979

PREPARED BY SLF, Inc. SKOWHEGAN MAINE

SCALE
1" = 100'
0 50' 100' 150'

LEGEND

PARCEL NUMBER 5

ADJACENT MAPS M2

MATCH LINE

NOTE: FOR ASSESSMENT PURPOSES ONLY

NOT TO BE USED FOR CONVEYANCES

APR 0 1 2019

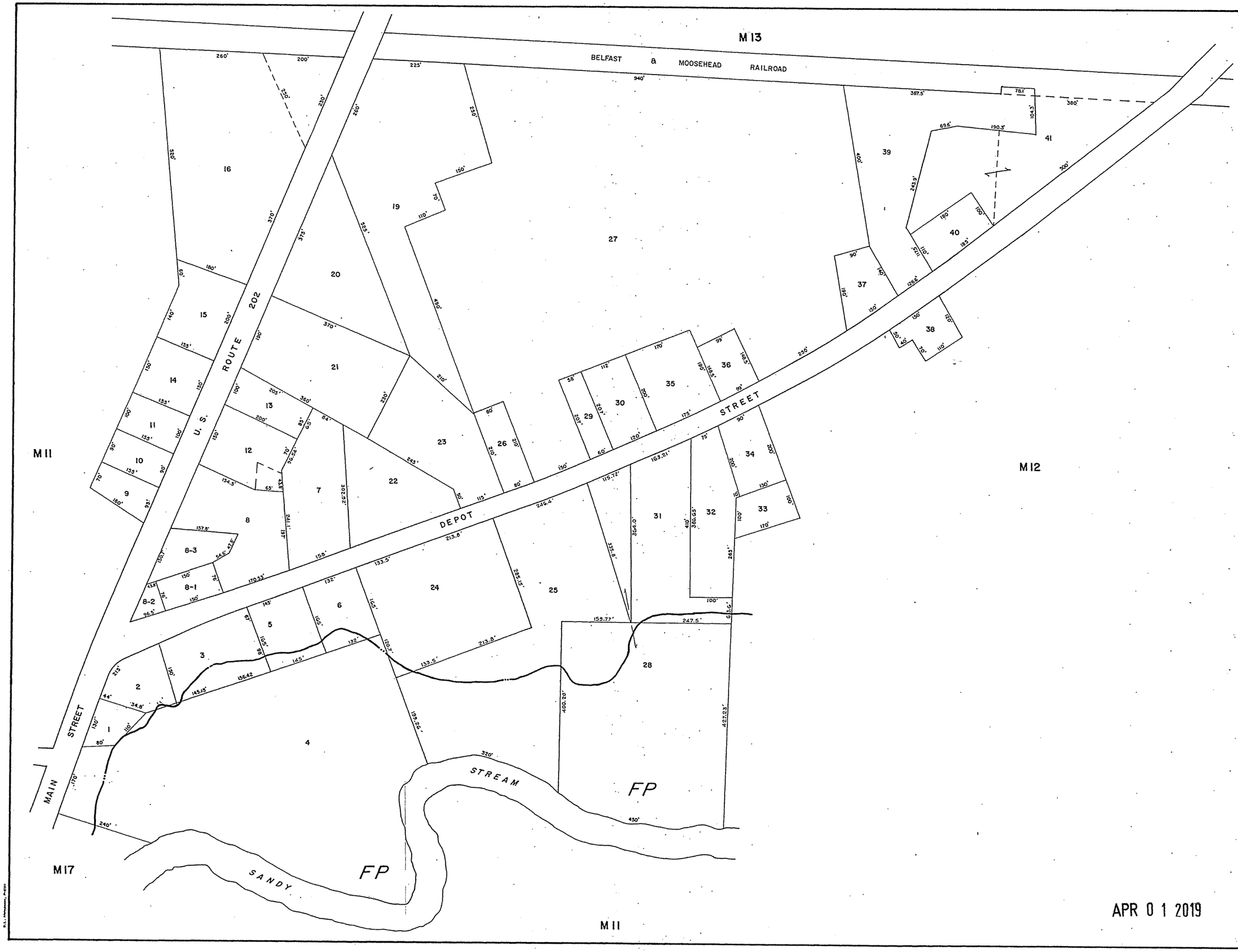

PROPERTY MAP

TOWN OF UNITY

WALDO COUNTY MAINE

1979

PREPARED BY SLF, Inc. SKOWHEGAN MAINE

SCALE
1" = 100'
0 50' 100' 150'

LEGEND
PARCEL NUMBER 5
ADJACENT MAPS M2
MATCH LINE

NOTE: FOR ASSESSMENT PURPOSES ONLY
NOT TO BE USED FOR CONVEYANCES

APR 0 1 2019

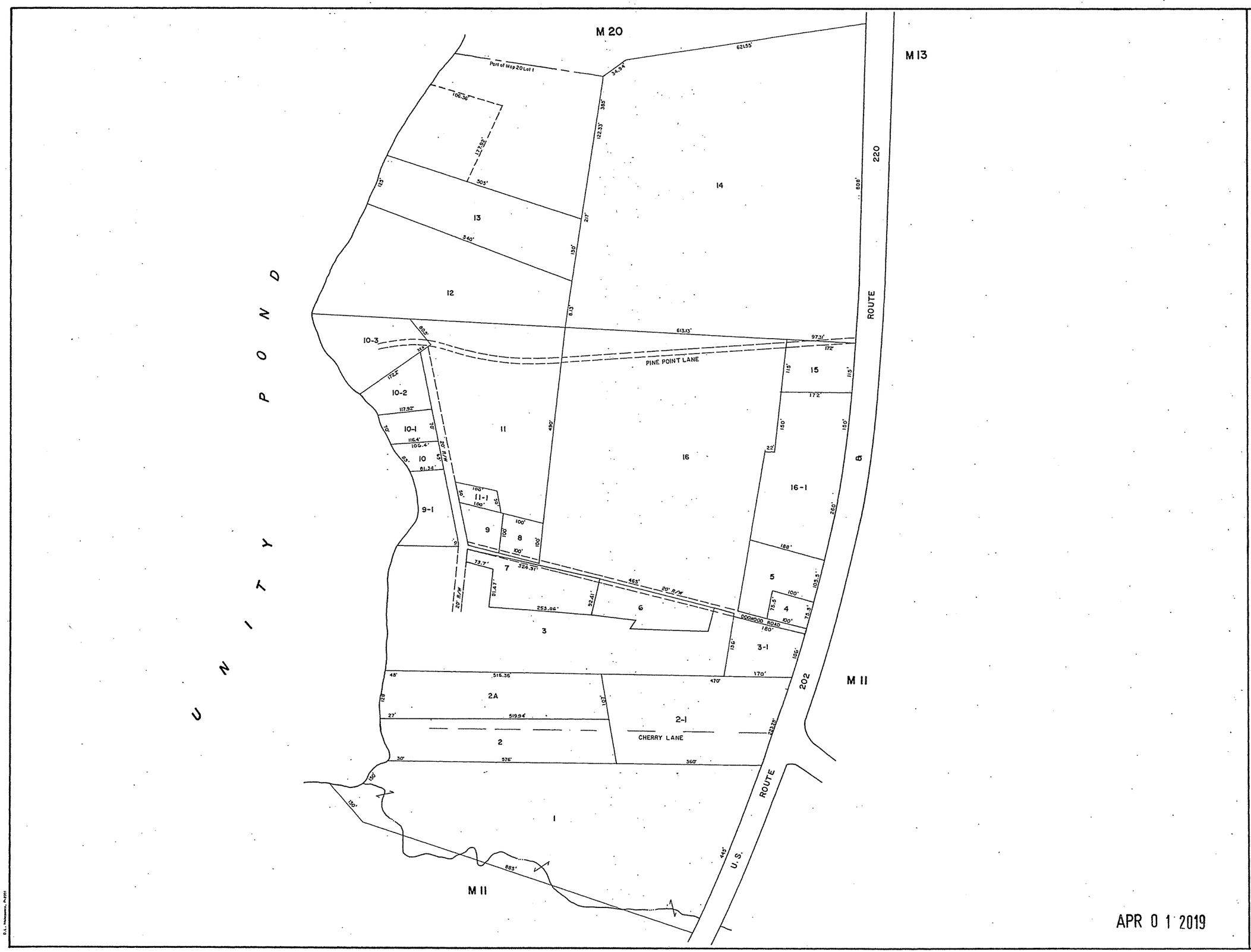

PROPERTY MAP

TOWN OF UNITY

WALDO COUNTY MAINE

1979

PREPARED BY SLF, Inc. SKOWHEGAN MAINE

SCALE

1" = 100'

0 50' 100' 150'

LEGEND

PARCEL NUMBER 5

ADJACENT MAPS M2

MATCH LINE

NOTE: FOR ASSESSMENT PURPOSES ONLY

NOT TO BE USED FOR CONVEYANCES

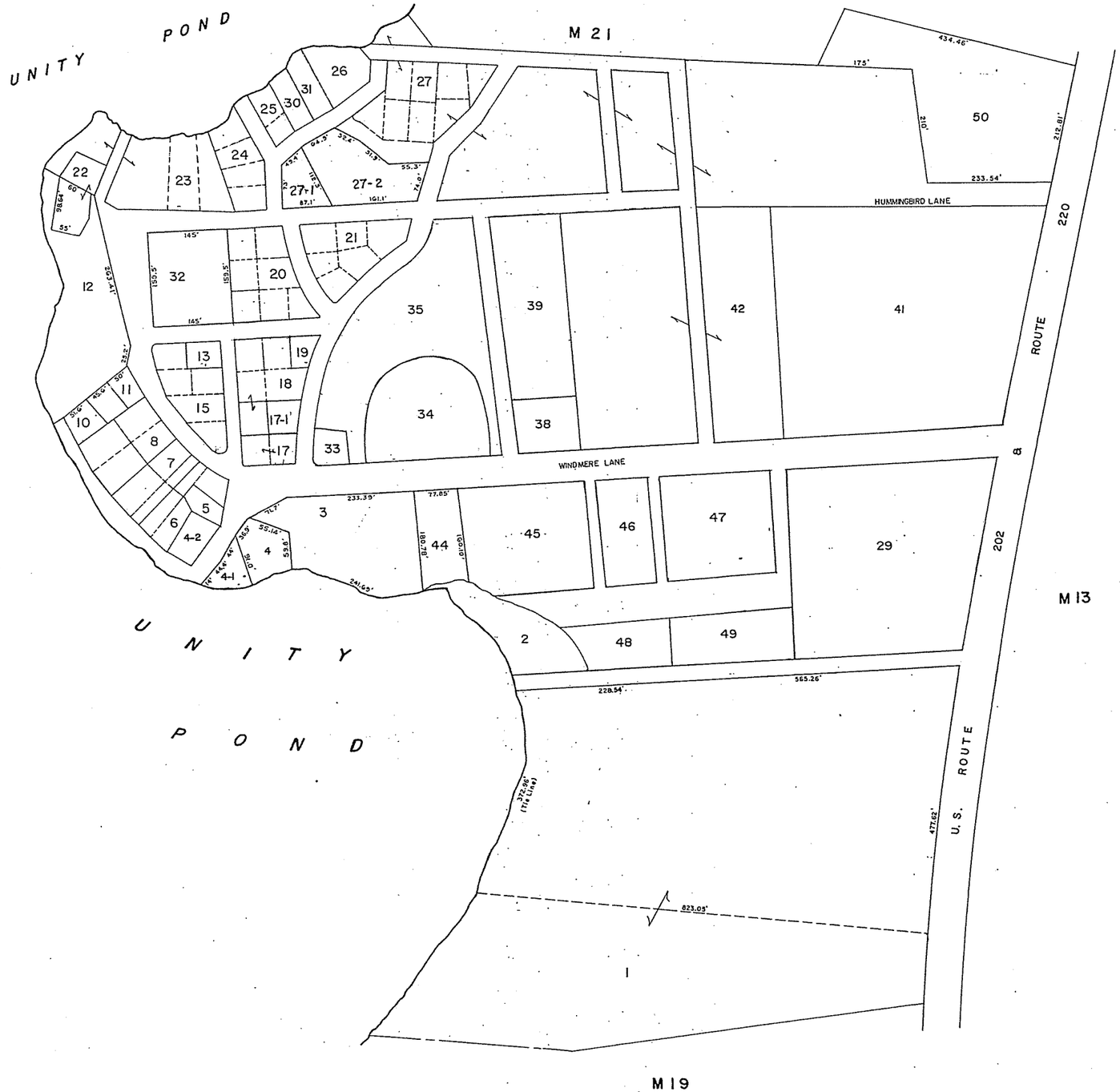

PROPERTY MAP

TOWN OF UNITY

WALDO COUNTY MAINE

1979

PREPARED BY S.L.F, Inc. SKOWHEGAN MAINE

SCALE

1" = 100'

0 50' 100' 150'

LEGEND

PARCEL NUMBER 5

ADJACENT MAPS M2

MATCH LINE

NOTE: FOR ASSESSMENT PURPOSES ONLY

NOT TO BE USED FOR CONVEYANCES

APR 0 1 2019

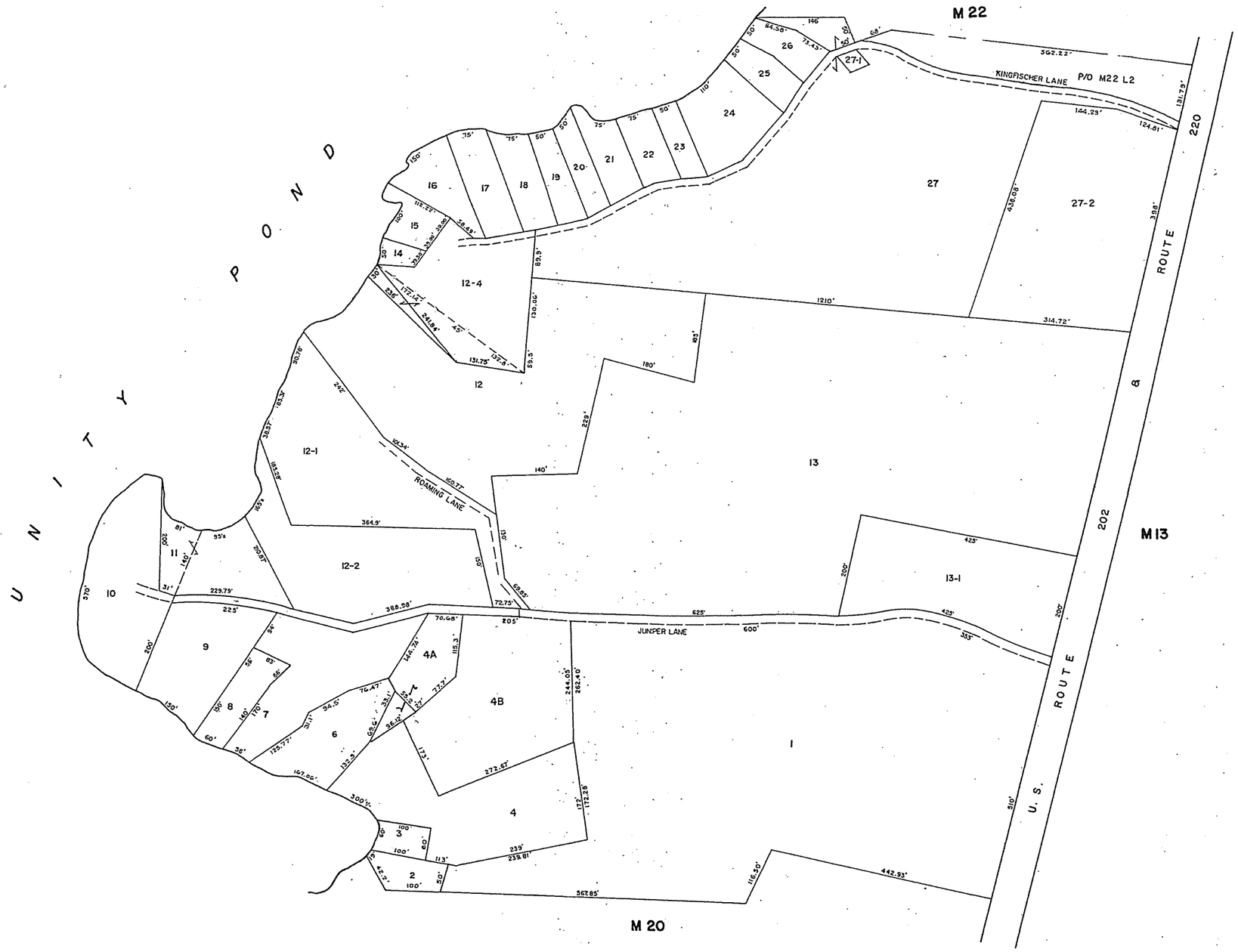

APR 0 1 2019

PROPERTY MAP

TOWN OF UNITY

WALDO COUNTY MAINE

1979

PREPARED BY S L F, Inc. SKOWHEGAN MAINE

SCALE

1" = 100'

0 50' 100' 150'

LEGEND

PARCEL NUMBER 5

ADJACENT MAPS M2

MATCH LINE

NOTE: FOR ASSESSMENT PURPOSES ONLY

NOT TO BE USED FOR CONVEYANCES

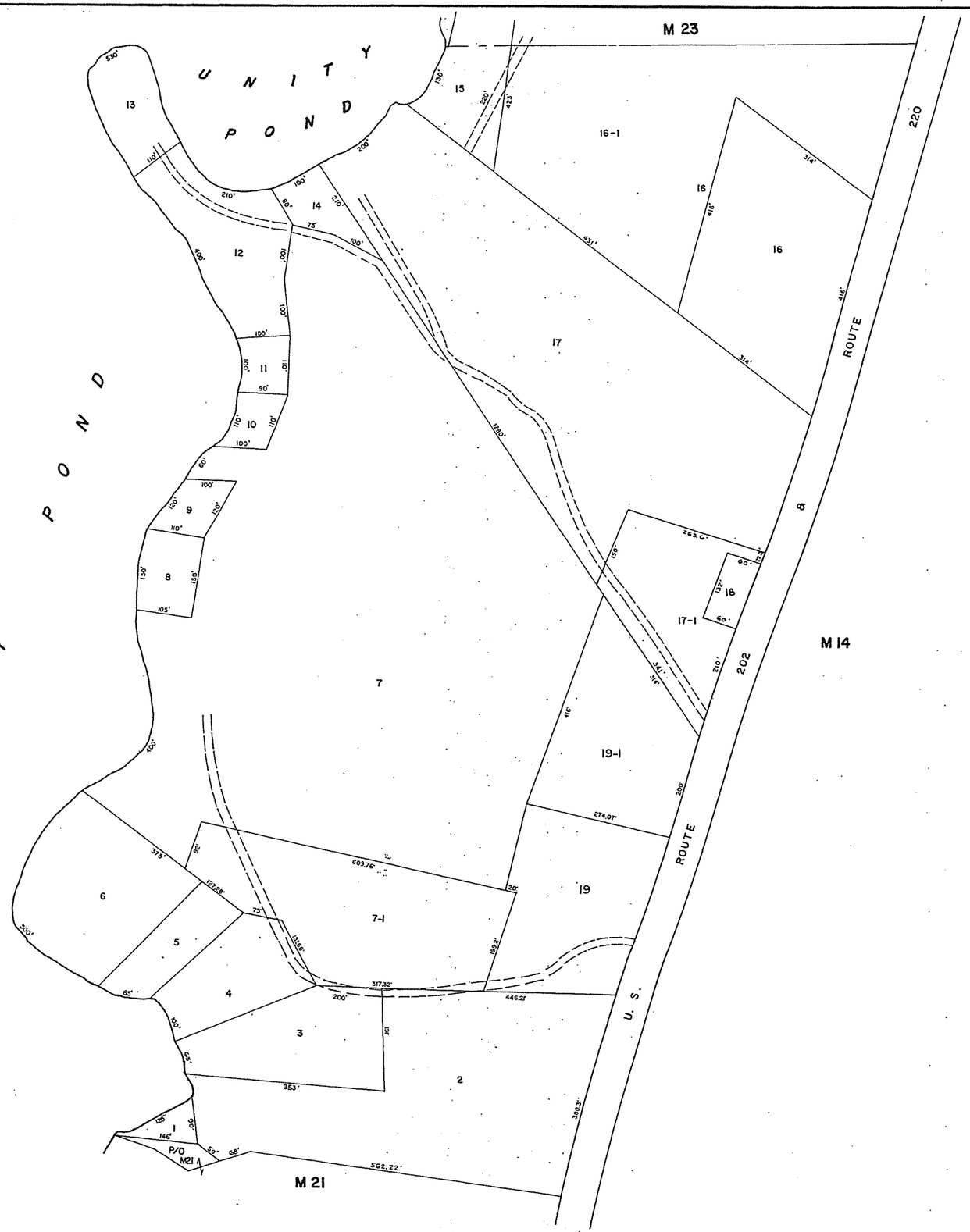

PROPERTY MAP

TOWN OF UNITY

WALDO COUNTY MAINE

1979

PREPARED BY SLF, Inc. SKOWHEGAN MAINE

SCALE

1" = 100'

0 50' 100' 150'

LEGEND

PARCEL NUMBER 5

ADJACENT MAPS M2

MATCH LINE

NOTE: FOR ASSESSMENT PURPOSES ONLY

NOT TO BE USED FOR CONVEYANCES

APR 0 1 2019

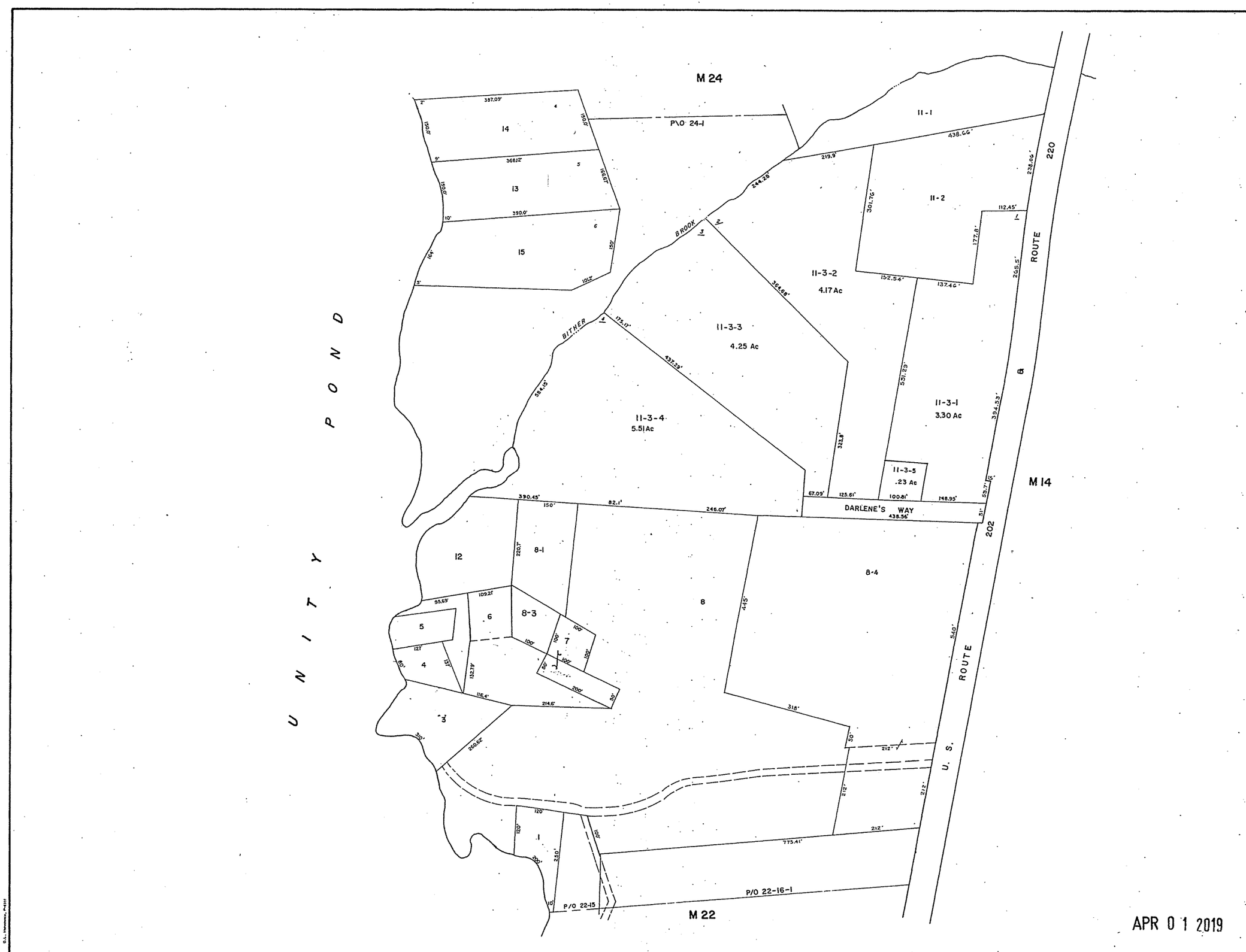

PROPERTY MAP

TOWN OF UNITY

WALDO COUNTY MAINE

1979

PREPARED BY S.L.F, Inc. SKOWHEGAN MAINE

SCALE

1" = 100'

0 50' 100' 150'

LEGEND

PARCEL NUMBER 5

ADJACENT MAPS M2

MATCH LINE

NOTE: FOR ASSESSMENT PURPOSES ONLY

NOT TO BE USED FOR CONVEYANCES

APR 01 2019

PROPERTY MAP

TOWN OF UNITY

WALDO COUNTY MAINE

1979

PREPARED BY SLF, Inc. SKOWHEGAN MAINE

SCALE
1" = 100'
0 50' 100' 150'

LEGEND

PARCEL NUMBER 5

ADJACENT MAPS M2

MATCH LINE

NOTE: FOR ASSESSMENT PURPOSES ONLY

NOT TO BE USED FOR CONVEYANCES